CHARDON

VILLAGE

CHARDON VILLAGE

CHARDON VILLAGE ORIGINAL LOTS

TOWNSHIP
CHARDON
TOWNSHIP
MUNSON TOWNSHIP
HAMBDEN
S.R. 44
U.S. 6
CANFIELD ROAD
CANFIELD EXTENSION
MAPLE AVENUE
CHARDON DISTRICT PARK
BRIDGEWATER LN
CHIMNEY CT
PARK DR.
BALTIMORE
NORTH
CENTER
STREET
SEVENTH AVE.
INDUSTRIAL PARKWAY
MEMORIAL DR.
AVE.
AVENUE
BLVD.
BASQUIN DR.
CHARDON
FIFTH AVE.
ALLYN
DOWNING
DR.
SIXTH AVE.
WASHINGTON ST.
MAPLE STREET
BATTLES CT.
HAMBDEN STREET
CENTER STREET
NORTH
SOUTH
COURT HOUSE ST.
MAIN
PARK
HUNTINGTON ST.
GRANT ST.
WATER STREET
COURT STREET
GOODRICH CT.
AUBURN ROAD
CHARDON RD.
PARKER COURT
CHERRY AVE
DANIELS DR.
PLAZA
PARK AVE.
TILDEN AVE.
FERRIS AVE.
RANDALL CT.
CARSON DR.
MOFFET AVE.
KING
EAST
CLARIDON
HILLTOP DR.
IRMA DR.
SYLVIA DR.
CYNTHIA DR.
KAREN DRIVE
CRICKETT ROAD
MYRA DR.
BLVD.
CROCKER
WILSON MILLS ROAD
OHIO
THWING RD.
RAILROAD
ROAD
WYNEWOOD PL.
GREENWAY DR.
CLUBSIDE CT.
WEST BARRINGTON
EAST BARRINGTON
126
127
128
129
130
131
132
133
134
135
136
137
138
139
140
141
142
143
144
145
146
147
148
153
159
N
1" = 700'

CHARDON VILLAGE

10-10 | 10-12 | 10-13 | 10-14

11-8 | 11-9 | 11-10 | 11-11 | 11-12 | 11-13 | 11-14

12-8 | 12-9 | 12-10 | 12-11 | 12-12 | 12-13 | 12-14

13-9 | 13-10 | 13-11 | 13-12 | 13-13 | 13-14

14-9 | 14-10 | 14-11 | 14-12 | 14-13 | 14-14

15-9 | 15-10 | 15-11 | 15-12 | 15-13 | 15-14

16-9 | 16-10 | 16-11 | 16-12 | 16-13 | 16-14

17-12 | 17-13 | 17-14

S.R. 44
CANFIELD ROAD
CANFIELD EXTENSION
MAPLE AVENUE
CHARDON DISTRICT PARK
BRIDGEWATER LN
CHIMNEY RIDGE LANE
BALTIMORE
PARK DR.
SEVENTH AVE
CENTER STREET
INDUSTRIAL PARKWAY
NORTH MEMORIAL DR
CHARDON AVENUE
ALLYN BLVD.
DOWNING DR.
FIFTH AVE
SIXTH AVE
WASHINGTON ST
STREET
MAPLE
BATTLES CT
HAMBDEN STREET
TOWNSHIP
AUBURN ROAD
CHARDON RD.
U.S. 6
PARKER COURT
MEADOWLANDS DRIVE
WATER STREET
CHERRY AVE
COURT ST.
COURT HOUSE
MAIN ST.
PARK
GOODRICH CT
SOUTH
HUNTINGTON ST
HAMBDEN STREET
DANIELS DR.
PLAZA
PARK AVE
TILDEN AVE
FERRIS AVE
STREET
RANDALL CT.
CARSON DR.
MOFFET AVE
HILLTOP DR
SYLVIA DR.
CYNTHIA DR.
IRMA DR.
KAREN DRIVE
CRICKETT ROAD
MYRA DR.
BLVD.
CROCKER
KING EAST
SOUTH
WILSON MILLS ROAD
OHIO
THWING RD.
WYNEWOOD PL.
GREENWAY DR.
CLUBSIDE CT
RAILROAD
S.R. 44
WEST BARRINGTON
EAST BARRINGTON-BRANDON COURT

N

CHARDON VILLAGE

INDEX

10-10

1"=100ft.

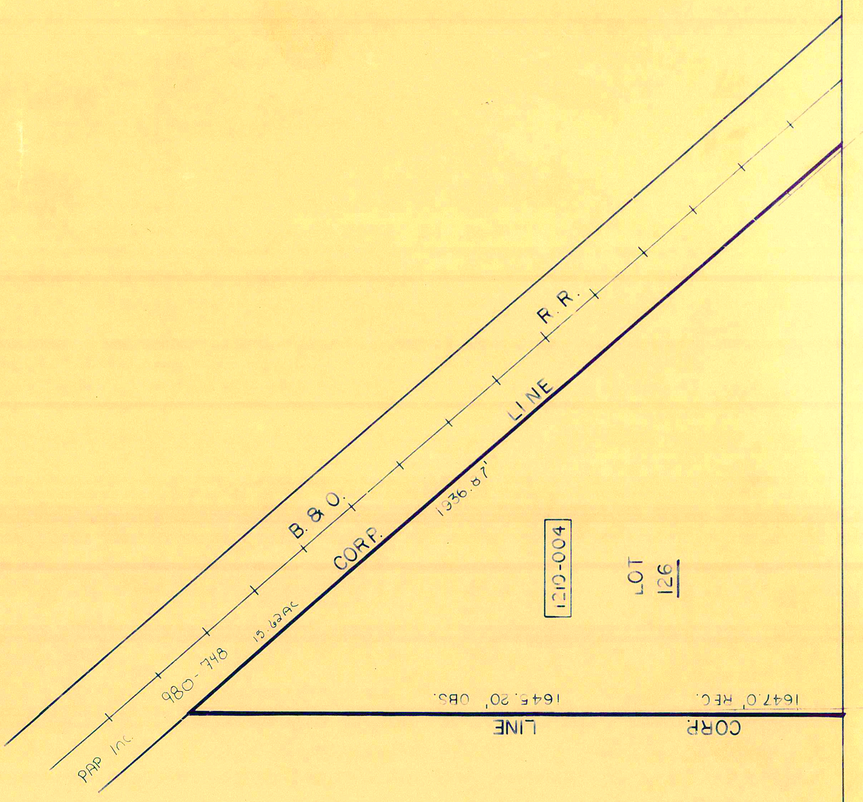

B. & O.
R.R.
CORP.
LINE
1936.87'
PAP Inc.
980-748
1210-004
LOT
126
1645.20' OBS.
1647.0' REC.
CORP.
LINE

CORP. LINE

378 0'

1112-017

860-287

6.68Ac

1112-019

CORP. LINE

1112-019	483.63 1113-004	2219.4 1113-007	

HAMBDEN TWP

CORP. LINE
897.60'±

PLAT VOL 14 - PG. 15
Par. #1

1214-013

CHARDON TWP.

CORP. LINE
4506.05'±

4504.00'±

CORP. LINE HAMBDEN TWP.

CORP LINE
2219.4'

1113-007

1610'

3069.0'

CORP LINE

1210-001

PARCEL NO.	TRANSFERRED TO	AC	FT. FRT	VOL. PAGE	DATE	TRANSFERRED TO	AC	FT. FRT.	VOL. PAGE	DATE	TRANSFERRED TO	AC	FT. FRT.	VOL. PAGE	DATE	TRANSFERRED TO	AC	FT. FRT.	VOL. PAGE	DATE
1109-001	R. OSBORN	0.12		243-186																
1110-001	STATE OF OHIO O.S.P.	1.76	155.0'	516-848																
002	H.B. & C.A. COOLEY	0.84	60.0'	732-916		See map - 881-542 1/5 INT EACH														
LOT SPLIT 003	D. KIRBY	5.4		663-111		D.L. & L.B. WALTER	5.4A		968-1101	1-11-94										
004	P. LAWSON			625-576		M.B. & R.H. ABRAMS	8.6A		774-1172	12.18.86	M.B. & R.H. ABRAMS	8.6Ac.		986-1222	7-1-94					
* 1111-001	J. & M. McNAUGHTON (Remainder)	2 Ac	227.98	629-818	9-6-78	SANBORN PLASTICS CORP.	2 Ac	227.98	830-1081	5-24-89										
SPLIT **002	STRUCTURAL FIBERS (Remainder)	3.383	294.72	434-692																
003	J.J. & N. PRYATELY s.s.	2.80		717-1183	7-2-84															
004	" " " s.s.	2.93		" "	" "															
005	" " " s.s.	1.13		" "	" "															
* 001A	J. & M. McNAUGHTON	2.00	382.1	629-814	9-6-78	SANBORN PLASTICS CORP.	2.0	382.1	803-99	1-26-88										
** 002 A	GPI, INC. (Easement off) *	7.6174	663.63	750-50*	12-17-85															
** 002-002A 1211-008	STRUCTURAL NORTH AMERICA	15.62	1332.76	1091-635	2-7-97															
*1112-001	CHARDON METH. CHURCH	3.64		286-63	~~~>	ACREAGE CHANGED TO 2.5 Ac. DUE TO ANNEXATION BY ORD. #904														
* 002	" " "	3.76		361-185																
003	H.G. & S.C. CLUTE	1.235	192.12	733-1129																
004	T. & D. SABULA s.s.	3.31	40.0'	681-369	12-21-81															
005	" "	0.19	41.5'	524-628																
006	K. YAUGHER	1.95	181.7'	653-306																
007	J.J. & N.R. PRYATELY			717-1183	7-2-84	C. & N. ECKERTSON			816-810	8-31-88										
008	R. & A. BERTKE	0.27	125.05	732-323	3-29-85	F. & M. PAVLICK	.27	125.05	806-1066	4-13-88										
009	R. & E. BISSELL [out of 0.72 0.66 in twp]	0.06		296-372																
010	D.E. ERNST	0.85		556-123																
011	C.R. HAMRICK 3.18+0.02	3.19		542-960	7-10-72	MORGAN SEE MAP														
012	A.A. REED	0.42	155'	740-1073	1985															
013	A.A. REED	0.31	75'	740-1088	1985															
014	R. & K. COULTER	0.31	75'	712-31																
015	C.R. HAMRICK	0.31	75.0'	542-960	7-10-72	MORGAN - SEE MAP														
016	J. & M. PARANISH	0.46	73.7'	732-793																
017	J. KRIZ & L. STIVERSON	6.68	150'	619-119	2-6-78	See Map														
018	P. & E. MOOREHEAD	2.09	149.97	242-535																
* 019	J. & S. JANDA LEFT 6.11Ac	6.11		224-598		S. JANDA	6.11		621-82		C. & J. ARKO	6.11		817-323	4-13-88					
020	R.G. & K. BROWN	0.72	112'	748-	11-18-85	> 1 parcel (020021) see Map														
021	" "	-	-	-784	-															
022	D. & J. FLETCHER	0.77	150.8	553-116		J.E. FLETCHER See MAP	0.77													
023	R. & L. BLEWETT	0.38	75'	427-848		R.A. CROW & M.M. FRANK			907-29	6-18-92	SEE MAP									
024	" "	0.38	75'	377-530		" "			" "	" "										
025	" "	1.0	351.5	254-426		" "			" "	" "										
026	D.C. & K.L. HERCIK	0.75	113.06	734-137	4-2-85															
027	M. & M. D'AGOSTINO	0.647	100'	551-260		M.F. D'AGOSTINO	.647	100'	973-670	3-3-94	SEE MAP									
028	B.J. GRIFFITHS	0.30		750-6	12-16-85	D.A. & K.E. EASTHON	0.302		761-923	6-30-86										
029	P. & V. BALOG	0.348		733-63	3-29-85															
* 019-1	R.J. & K. JANDA	10.89		700-640	7-5-83															
1112-001, 002 & LOT 126	COMBINE CHARDON UNITED METHODIST CHURCH	28.79	470.73	1104-290	5-13-97															

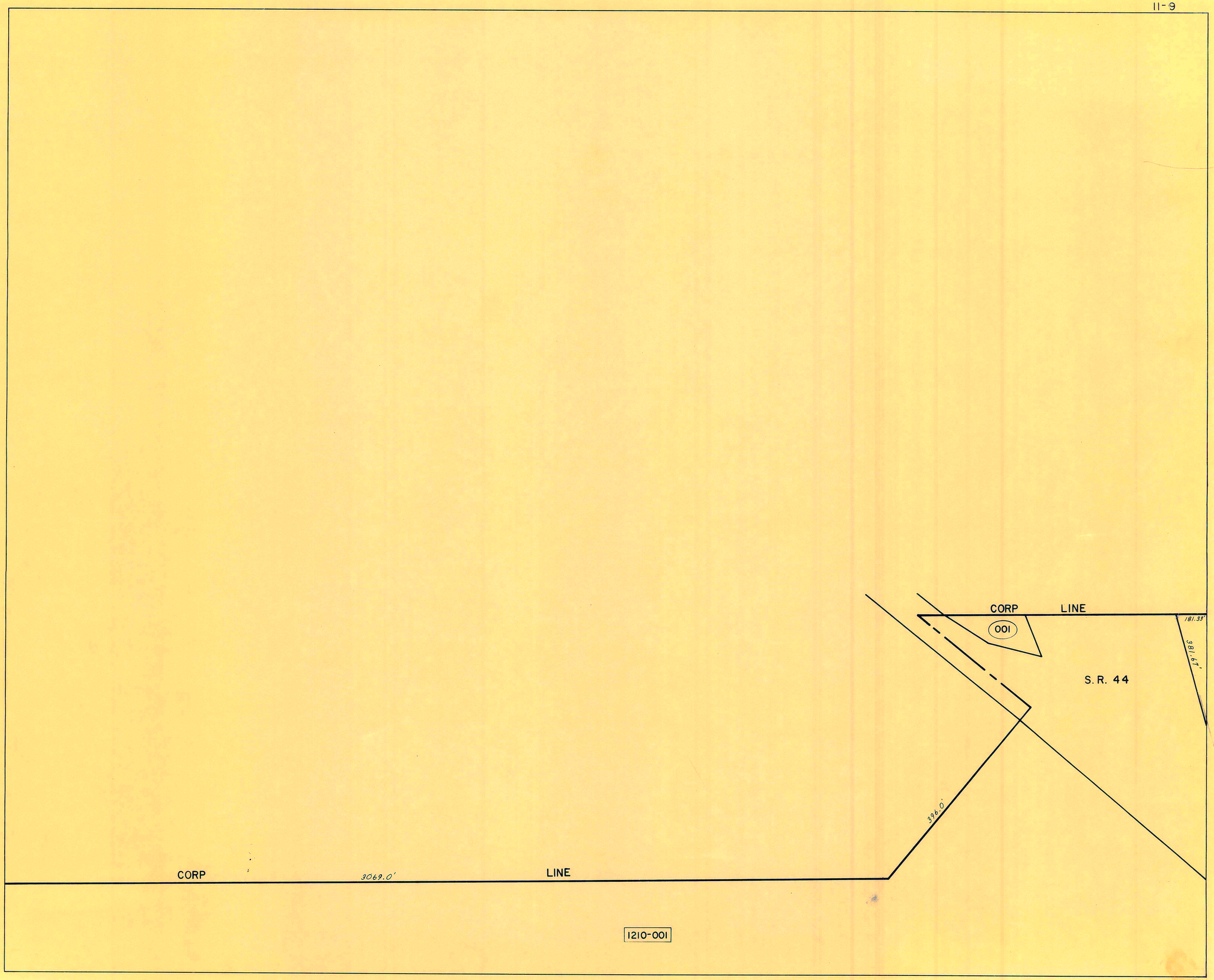
CORP
LINE
001
181.33'
381.67'
S. R. 44
396.0'
CORP
3069.0'
LINE
1210-001

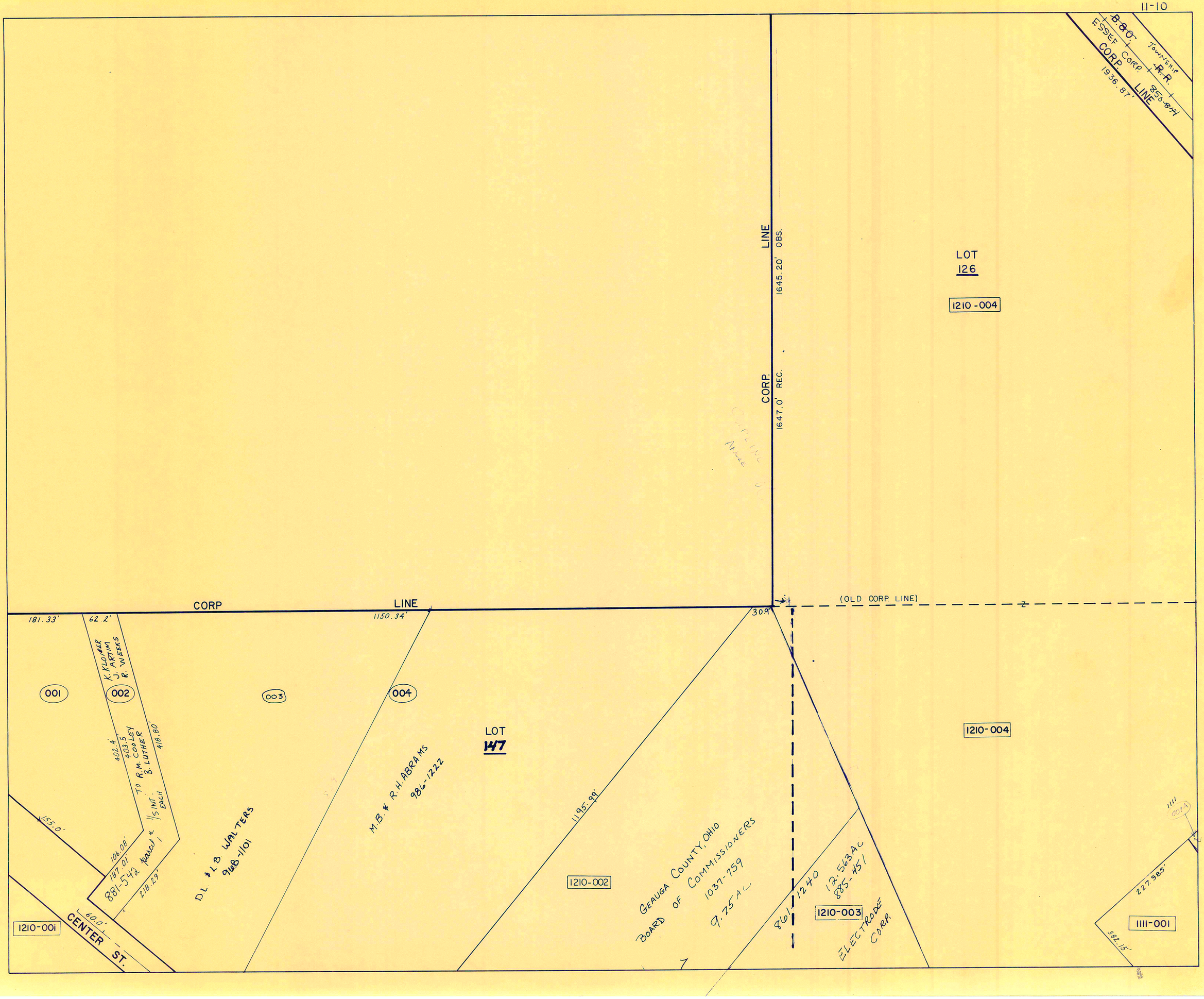
B.&O.
ESSEF CORP.
CORP. LINE
1936.87'
Township R.R.
850-844
LOT 126
1210-004
CORP. LINE
1645.20' OBS.
1647.0' REC.
CORP LINE
(OLD CORP. LINE)
181.33'
62.2'
1150.34'
30.9'
K. KLOIBER
J. ARTIM
R. WEEKS
001
002
003
004
LOT 147
402.4'
403.5'
418.80'
TO R.M. COOLEY
B. LUTHER
1/5 INT. EACH
155.0'
106.08'
187.01'
881-542 parcel 1
218.29'
DL & LB WALTERS
968-1101
M.B. & R.H. ABRAMS
986-1222
1195.99'
1210-002
GEAUGA COUNTY, OHIO
BOARD OF COMMISSIONERS
1037-759
9.75 AC
861-1240
12.563 AC
885-451
1210-003
ELECTRODE CORP.
1210-004
1111-001
227.985'
382.15'
1210-001
60.0'
CENTER ST.

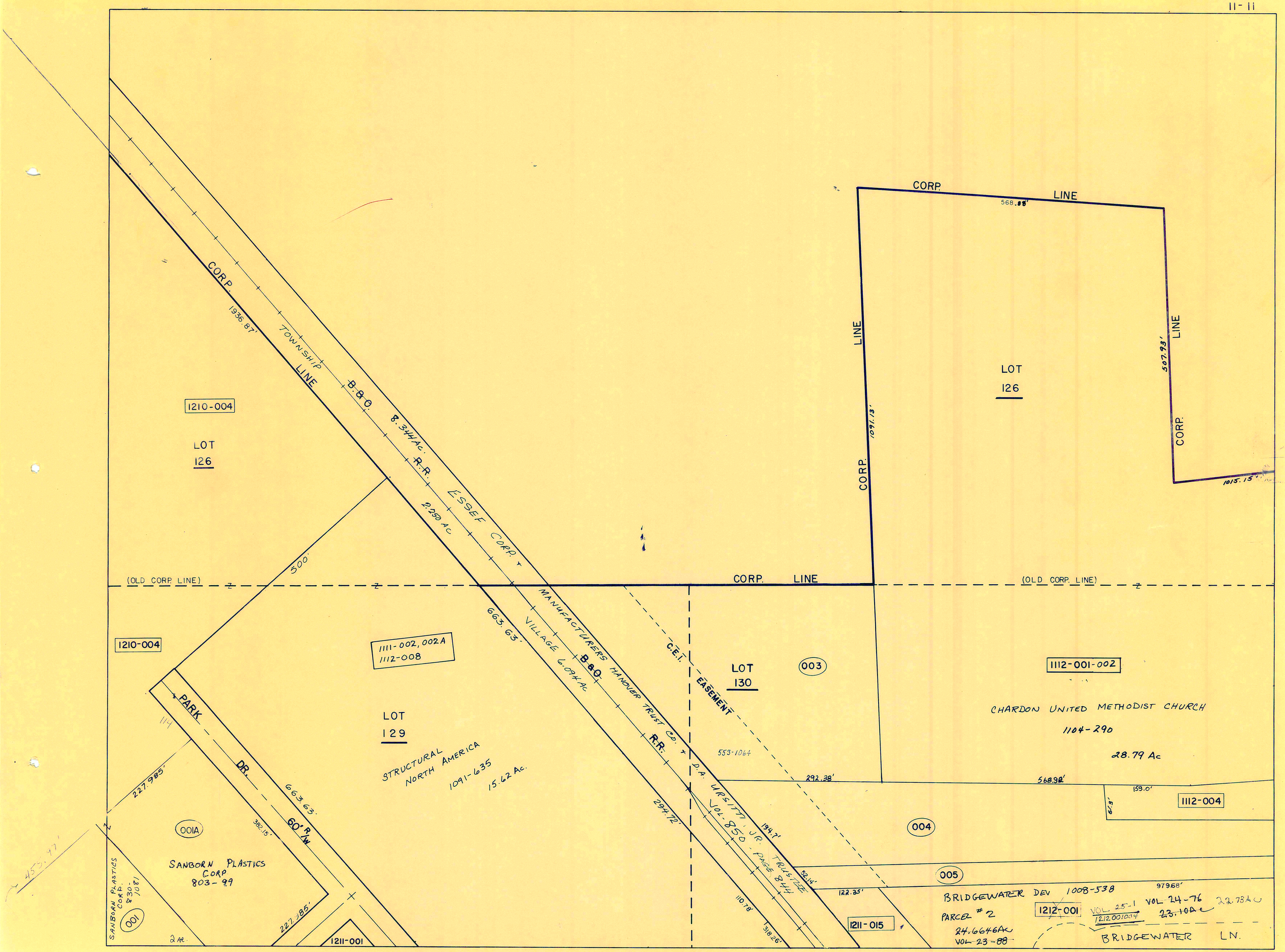
CORP. LINE
568.88'
CORP. LINE
1936.87'
TOWNSHIP LINE
B.&O. R.R.
8.344 Ac.
ESSEF CORP. + MANUFACTURERS HANOVER TRUST CO. + D.A. URSITTI, JR. TRUSTEE
VOL. 850 - PAGE 844
2.250 Ac
500'
1210-004
LOT 126
LOT 126
CORP. LINE
1091.13'
507.93'
1015.15'
(OLD CORP. LINE)
CORP. LINE
(OLD CORP. LINE)
1210-004
1111-002, 002A
1112-008
663.63'
VILLAGE 6.094 Ac
B&O R.R.
C.E.I. EASEMENT
LOT 130
003
1112-001-002
CHARDON UNITED METHODIST CHURCH
1104-290
28.79 Ac
PARK DR.
LOT 129
STRUCTURAL NORTH AMERICA
1091-635
15.62 Ac.
553-1064
292.38'
568.92'
159.0'
1112-004
227.985'
663.63'
60' R/W
382.15'
294.72'
194.7'
004
001A
SANBORN PLASTICS CORP
803-99
455.97'
SANBORN PLASTICS CORP. 830-1081
001
227.985'
2 Ac.
1211-001
110.78'
318.26'
52.14'
122.35'
005
BRIDGEWATER DEV 1008-538
PARCEL #2
24.6646 Ac
VOL 23-88
1212-001
VOL 25-1
1212001004
VOL 24-76
23.10 Ac
22.73 Ac
1211-015
BRIDGEWATER LN.

CORP. LINE 1015.15'

LOT 126

(OLD CORP. LINE)

001-002

CHARDON UNITED METHODIST CHURCH

1104-290

361-185

28.79 Ac.

LOT 130

858.67

1322.0

463.05

182.48

150.61'

38.04'

93.13'

004

1337.45

1111-004

1111-005

REMAINING LANDS PARCEL #3 5.7708AC VOL 26-28

PHASE 7C 3.664Ac

VOL 26-28

BLDG #14

BLDG #13

165.58'

157.55'

176.8

171.1

BRIDGEWATER LN

1055.2

007

C.E.N. ECKERTSON
816-810
822-450
Parcel #1
4.23AC

F.E.M. PAVLICK

276.0

008 .27Ac

7

CORP. LINE 459.73

619-119
R.M. & L.J. STIVERSON
860-285
860-287 S.S.

428.0

410.0

011

340.14
713.2

6.68Ac

017

LOT 127

018

466.2

1090.0

585.6

612.2

019

019.1

C & J. ARKO
817-323

#2 - 3.196Ac
B.P. + U.M. HEINEKING
903-993

264.73
147.73

135.0

CORP. LINE

009

010

016

#1

015

.31Ac

014

013

012

120.0

155.0

LOT LINE

101.47

485

DRIVE

6.11 Ac.

150.0

60' R/W

240

R.A. & M.M. CROWE

025 1033-555 1/2Ac.

907-29
916-303
300.7

024

1033-555

907-29
916-303
.35Ac

907-29
916-303
.34Ac

220.15

023

1033-555

597.5

NORTH 192.12

60' R/W

400

41.52

STREET

187.7

800

125.0

700

T. + D.D. Sabula, Trustees
1192-557
10-128400 10-7-98

200.55 S.W. Action 1194-5

200.55

005

4.52

10-128300

10-14-98

006

1111-005

REMAINING LANDS PARCEL #3 5.7708AC VOL 26-28

PHASE 7C 3.664Ac

VOL 26-28

BLDG #14

BLDG #13

165.58'

157.55'

176.8

171.1

BRIDGEWATER LN

1055.2

007

C.E.N. ECKERTSON
816-810
822-450
Parcel #1
4.23AC

F.E.M. PAVLICK

276.0

008 .27Ac

7

CORP. LINE 459.73

619-119
R.M. & L.J. STIVERSON
860-285
860-287 S.S.

428.0

410.0

011

340.14
713.2

6.68Ac

017

LOT 127

018

466.2

1090.0

585.6

612.2

019

019.1

C & J. ARKO
817-323

#2 - 3.196Ac
B.P. + U.M. HEINEKING
903-993

264.73
147.73

135.0

CORP. LINE

009

010

016

#1

015

.31Ac

014

013

012

120.0

155.0

LOT LINE

101.47

485

DRIVE

6.11 Ac.

150.0

60' R/W

240

R.A. & M.M. CROWE

025 1033-555 1/2Ac.

907-29
916-303
300.7

024

1033-555

907-29
916-303
.35Ac

907-29
916-303
.34Ac

220.15

023

1033-555

597.5

NORTH 192.12

60' R/W

400

41.52

STREET

187.7

800

125.0

700

T. + D.D. Sabula, Trustees
1192-557
10-128400 10-7-98

200.55 S.W. Action 1194-5

200.55

005

4.52

10-128300

10-14-98

006

CANFIELD

748-784

021

R. & K. BROWN
.72Ac

100.0

020

182.0
282.0

112.0

022

J.E. FLETCHER
777-756
0.768 Ac.

150.59

026

282.0
282.0

M.F. DIAGOSTINO
973-670

027
.647Ac

282.0

94.25

187.75

028

187.75

029

190.0

190.0

1212-052

1212-051

5A LOT 32 5B

7A 7B

8A 8B

6A 6B

9A 9B

4A 4B

3A 3B

2A 2A

1A 1B

12A 12B

11A 11B

COLONIAL PARK CONDOMINIUMS DRIVE

18' ASPHALT

COMMON AREA

141.89

AREA

18' ASPHALT

HI-89

650.8

693.0

600

PARCEL NO.	TRANSFERRED TO	AC.	FT. FRT.	VOL. PAGE	DATE	TRANSFERRED TO	AC.	FT. FRT.	VOL. PAGE	DATE	TRANSFERRED TO	AC.	FT. FRT.	VOL. PAGE	DATE	TRANSFERRED TO	AC.	FT. FRT.	VOL. PAGE	DATE
1113-001	R.J. JANDA	3.0	325.0	234-442		R&K JANDA	3.0		619-1104	3-27-78										
002	C. & H. THOMAS	1.0	100.0	418-169		C.M & H THOMAS	1.0	100.0	732-319	3-27-85										
003	A.M. DIETZ JR. & R. DIETZ	1.0	100.0	300-141	661-1150	R.A. DIETZ, JR.	1.0	100.	958-77	10-20-93										
004	C. MUEHLEISEN	6.24		221-139		M. BEVINGTON L. RENNER	6.24	combine 6.56 60'	657-1038		M.&L BEVINGTON	6.56	60'	733-1101						
005	C&P "	.316		352-78			.316													
*006	W. & K. EPPARD	3.00	200.0	546-1209		K. ELDRIDGE	3.00	200.0	571-183*		K.&C. ELDRIDGE SPLIT .0017	2.99	200.0	733-42*	*	C.A. ELDRIDGE	2.99	200.0'	924-595*	12-1-92 SEE MAP
007	T. PRATELY 60.35	60.0		502-210																
008	L.B. KEENEN	5.02		410-987		J.L. & K.S. BROWN	~~5.02~~		719-220	7-24-84	See Map C&S MARTIN	4.97			851-1249					
009	" "	3.0	238.6	239-535		T.A. & M.A. JIVIDEN	3.0	238.6'	697/811	5/16/83	T.A. & M.A. JIVIDEN (See map)	3.0		1209-412	1-5-99					
010	R. & K. JANDA	.45	100.0	418-621		SPRING			615-917											
011	R.J. JANDA Left .36Ac SPLIT 1.427	1.325	1323	233-431	1.427 Ac.						Concordia Construction, Inc.			844-649	1-16-90					
314A 012	" " Left .04Ac SPLIT	.51		233-431		ALAN DAVID JANDA	1.505		750-925	12-26-85										
013	" "	.51		233-431							Concordia Construction, Inc.			844-651						
013A 014	" "	3.56		233-431																
015	" "	4.0	314.16	233-431		R.J. & K. JANDA	13.924	1042.64	750-928	12-26-85										
016	" " 11.00 Ac.	4.0	314.16	233-431																
017	" "	2.9	228.3	233-431																
011A	J.W. SPRING	1.323		695-917	3-23-83															
018	J.W. SPRING (QCD)	0.22		695-915	3-23-83	~~JANDA PLACE~~ ~~ROADWAY~~		ORD	INANCE	#1544	AUG 11, 1994									
0118012-1	R.W. JANDA	1.536	125'	736-763	4-30-85	M.T. & L.C. TOADDY	1.536	125'	754-1196	3-24-86	SEE MAP									
*006.1	THE VILLAGE OF CHARDON	.0017		749-36	11-25-85															
019	(ROADWAY) ALAN D. JANDA	.023		750-925	12-26-85	E.&P. BRICE See MAP														
0110120130144	ALANDAVID JANDA	1.505		750-925	12-26-85	E. & P. BRICE SEE MAP														
013A014015016017	R.J. & K. JANDA	13.924	1042.64	750-928	12-26-85	CHELMSFORD PROPERTIES, INC.	13.924		810-284	5-27-88	See MAPLE HILL SUB. Below									
1212-053.1	VILLAGE of CHARDON	.92A		723-1226	1984															
013A014015016017	MAPLE HILL SUBDIVISION:	V.	18-	PG. 86 & 87																
S/L 1		0.85Ac																		
S/L 2		0.80 Ac		905-346	6-1-92															
S/L 3		1.02 Ac																		
S/L 4		0.63 Ac																		
S/L 5		0.65Ac																		
S/L 6		0.64Ac.																		
S/L 7		0.59Ac.																		
S/L 8		0.64Ac.																		
S/L 9		0.58Ac.																		
S/L 10		0.57Ac																		
S/L 11		0.61Ac.																		
S/L 12		0.58Ac.																		
S/L 13		0.62Ac																		
S/L 14		0.64Ac.																		
S/L 15		0.64Ac.																		
S/L 16		0.64Ac.																		
S/L 17		0.88Ac.																		
1114-001	CHARDON LOCAL SCHOOL DIST.	20.0		247-399																

11-13

6.56 Ac.

004-005

M.D. & L.A. BEVINGTON

733-1101
657-1038

1112-019.1

688.8
609.01

2.99 Ac

LOT 127

1059.7

574.47

C.A. ELDRIDGE

571-163
924-595

006

100.0 100.0

325.0

001 002 003

402.1 435.6 402.1 435.6 435.6

006A

007

T. PRATELY

60.351 Ac

502-210

LOT 128

CANFIELD DR. 60' R/W

325.0 100.0 100.0 2591.9

VOL. 9 - PG. 95

T.A. & M.A. JIVIDEN
10-080400 1-5-99
1209-412

4.97 Ac

100' 125.00'

019

0.823 Ac.

008 8-11-94 VACATED 695-915 ALL RIGHTS

010

200.0 200.0

100'

R.C., II & K.M. DOYLE 1.536 Ac 1019-1135

E.F. BRICE 1.505 Ac. 782-1115

535.26' 535.31'

0.8762 Ac.

W.J. & M.C. PRICE
1075-1020

0.6418 Ac.

D. & C.A. GURNICK
1047-160

0.6418 Ac.

L.G. COURTNEY II
109-88

0.6364 Ac.

~~K.R. & B.S. CHUHA 977-494~~
J.B. + B.M. Hartolick Hursh
11,57-683
5-4-96
10-164850

0.6215 Ac.

J.L. & P. HOWELL
861-361

0.5791 Ac.

J.L. & P. HOWELL
973-1158

0.6072 Ac.

JB & JB Balken
852-503
844-649

0.5745 Ac.

R.C. & B.J. ERICKSON
964-401

20 AC.

247-399

parcel #2

Bd. of Ed. of the CHARDON LOCAL SCHOOL DISTRICT

0.8455 Ac.

M.E. & C.A. GIVENS
1091-40

LOT 132

CANFIELD DRIVE 60'

MAPLE HILL SUBDIVISION
V. 18 - PG. 86;87
VOL. 810 - PG. 284

CANFIELD EXTENSION ~ 60'

LOT 134

0.5805 Ac.

D.A. BEEMAN
P.L. STONE-BEEMAN
925-1201

0.8044 Ac.

A.E. STUREY, TRUSTEE
905-346
922-682

1.0164 Ac.

~~D.D. YODER, et al~~ ~~1115-92~~
BH - TR FORBES
1178-278
10-164839

MAPLE AVENUE 60'

013A 014 015 016 017

011 012 013 014A

011B 012-1

011A

695-917

009

008

546.67 544.4

C & S Martin
851-1049

180.0 160.00' 125.00' 126.00'

62.25

3201.88

Bd. of Ed. of the CHARDON LOCAL SCHOOL DISTRICT

1212-053

51.12 Ac. parcel #1 247-399

the CHARDON Bd of Ed.

8.517 Ac

1213-019

233-130

DIANE FARINACCI
1075-556
0.6307 Ac.

L.C. & E.J. YOUNG
883-891

0.6461 Ac.

R. SOLWITZ & J.G. GIEDT
1036-656

0.6412 A

C.R. SERAFINI
1089-975

0.5895 Ac.

R.J. & L. POKORNY
878-1217

0.6351 Ac.

247-399

parcel #1

51.12 Ac

VILLAGE OF CHARDON

1212-053.1

723-1226

.92 Ac

1212-053

Bd. of Ed. of the CHARDON LOCAL SCHOOL DISTRICT

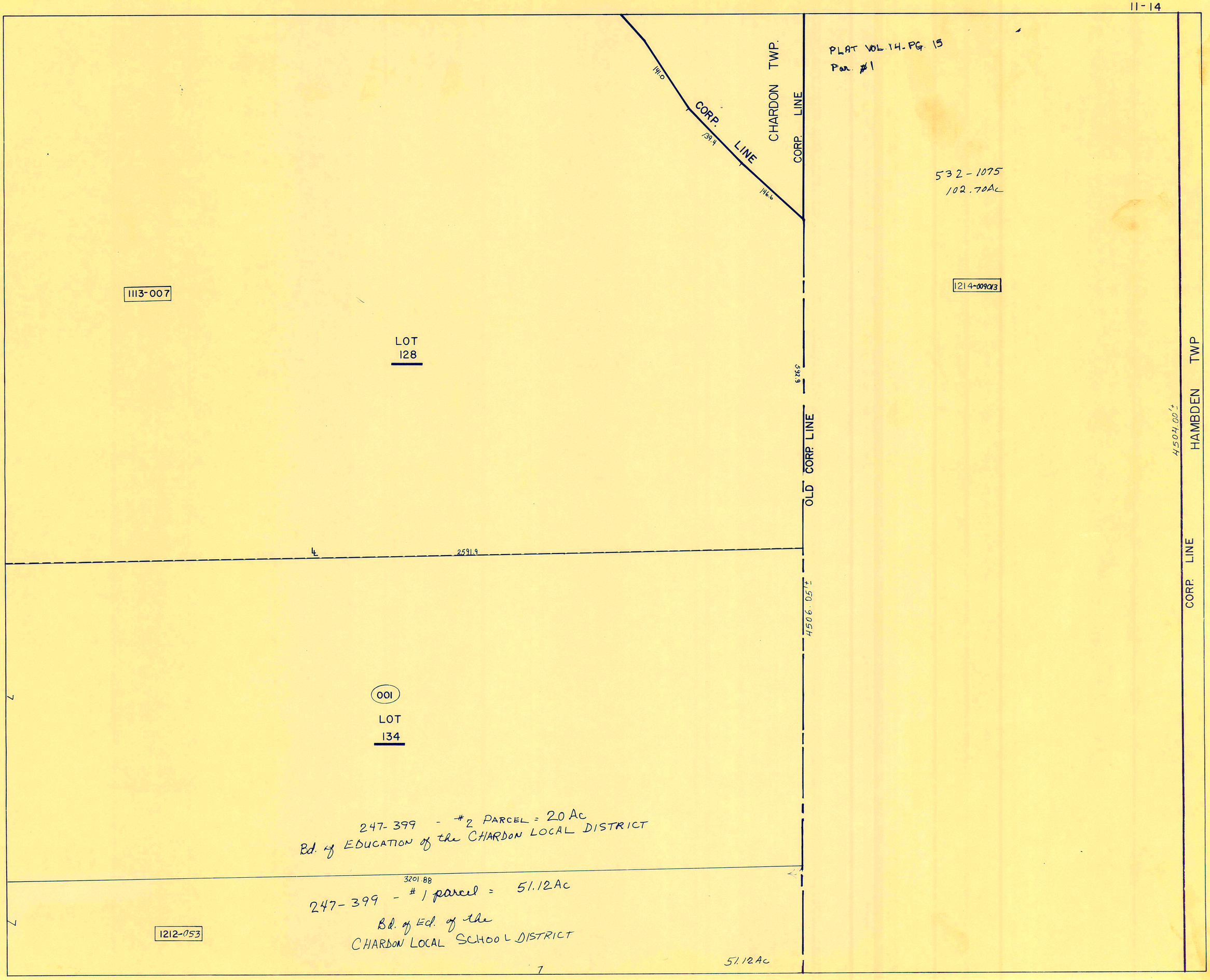
PLAT VOL. 14. PG. 15
Par. #1
CHARDON TWP.
CORP. LINE
CORP. LINE
141.0
139.4
146.6
532-1075
102.70Ac
1113-007
1214-009013
LOT
128
592.9
OLD CORP. LINE
4504.00'±
HAMBDEN TWP
CORP. LINE
2591.9
4506.05'±
001
LOT
134
247-399 - #2 PARCEL = 20 Ac
Bd. of EDUCATION of the CHARDON LOCAL DISTRICT
3201.88
247-399 - #1 parcel = 51.12Ac
Bd. of Ed. of the
CHARDON LOCAL SCHOOL DISTRICT
1212-053
51.12Ac

462.0'

60' R/W

165'

AUBURN RD.

CORP LINE

496.8'

800.0'

1210-001

CORP. LINE

LOT LINE

LOT 147

1210-001

CORP LINE

LOT LINE

919.36'

Z

LOT 153

1309-003

LINE

2519.28'

CORP

1147.5'

1210-015

PARCEL NO.	TRANSFERRED TO	AC.	FT. FRT.	VOL. PAGE	DATE	TRANSFERRED TO	AC.	FT. FRT.	VOL. PAGE	DATE	TRANSFERRED TO	AC.	FT. FRT.	VOL. PAGE	DATE	TRANSFERRED TO	AC.	FT. FRT.	VOL. PAGE	DATE
1210-001	R. OSBORN	124.29		243-186		C & S. OSBORN 1210-016 7.86 5.36	118.93		580-92		* SEE MAP									
002	THE DAUTLESS LEASING CO	9.75	3.75	537-1197		~~CAZEL LEASING LIMITED PART.~~	~~9.75~~	~~874.49~~	~~746-703~~	~~10-16-85~~	CAZEL LEASING LIMITED PART.	~~22.31~~ 17.19 NEW SURVEY	874.49'	746-704	10-16-85	COMBINED				
003	THE SABIN DEVLE. CO 5.50 7.40	12.9	500.0	498-720		Sabin Devle. Co.	12.9	500.0	591-583		CAZEL LEASING LIMITED PART. *					COMBINED See Map				
004	J. LOECY	13.3		296-532	½ INT.	R. Loecy New Survey 20.4 41	40.5		576-999											
005	E. & J. WENZEL 1.09 + 0.39	1.48	150.0	352-529		E.J. WENZEL	1.48		734-1171	4/3/85										
006	S. & H. HELSER 1.93	1.97	200.0	352-527		LLOYD & FLORICE D. LUITHLE	1.974	2000	582-995	Dec. 1975	C.B. WHITE	1.974	200'	734-677	4-2-82	SEE MAP				
007	C. H. OSBORN	3.81	150.0	464-319		BANK ONE CLEVE. NATIONAL	3.819	150.0	717-482	5/21/84	G.A. + E.A. YOUNG	3.819	150	721-436	10/10/84	SEE MAP				
008	L & F. LUITHLE & R & S. VISTA	5.0	173.5	558-723																
009	T. & C. LARICCIA	5.02	173.5	424-968		C. LARICCIA	5.06	173.5	714-771	5-2-84	SEE MAP									
010	EVANS REALTY CO.	20.7	79.2	218-487		EVANS REALTY ASSOCIATES			678-91		CENTER SIX CORP.			775-921						
011	SOLON MANUF. CO	5.25	600.0	373-520																
012	M. BAKER	5.99	142.5	247-9																
013	" " 17.55			233-99		R.J. LOECY	17.55		809-648	5-20-88	R.J.L. PROP. INC.	17.55		814-585	7-1-88	SEE MAP } SPLIT 012-013-1 012-013-2 013				
				247-483												SEE MAP }				
				260-233																
014	SANBORN PLASTICS CO. 1.88 5.28	6.29	300.0	409-104																
015	R. OSBORN	11.75		243-186		C & S. OSBORN 1208-016 7.86 5.36	9.22		580-92											
016	C & S. OSBORN 1210-001 1210-015	7.89	450.0	580-92		SPEAR INSURANCE AGENCY INC.	7.89	450.	717-1336	7/3/84	SPLIT -1.36 AC. HRUSKA	* See Map *								
(out of 002 & 003) 017	NORTHEAST PROPERTIES LIMITED	5.12	181.30	762-277	7-3-86	SPLIT See Map (COMBINED)														
" " 016 16A.	A.F.L. HRUSKA	1.36	179.0'	822-157		* SEE MAP														
1211-001	J. LOECY	2.76		296-532	½ INT	R. Loecy New survey	2.81		576-999		W. H. Smith	2.81		633-699		R.C. VESE See map -	2.81		761-1125	12-19-88
002	W. & M. SMITH	.12	15.0	492-587		W. SMITH	0.12		619-1139	3-28-78	R.C. VESE	0.12		761-1125		CHELMSFORD PROP. SOLD			822-1215	"
003	" "	1.0	105.6	479-212		" "	1.0		" "		R.C. VESE	1.0		761-1125		"			"	"
004	J. LOECY	1.45	50.0	296-532		J. & M. RICHLAK	1.28	50.00	562-498	4-25-74	* See Map 781-561									
* 005	THE METAL CRAFT CO	1.419	150.0	479-317		EVANGELICAL CHURCH	1.419		619-587	3-3-78	J. & M. RICHLAK	1.419		759-964						
006	J. & M. RICHLAK	1.5		538-643		* See Map 781-561														
* 007	THE METAL CRAFT CO	2.059	220.1	326-618		EVANGELICAL CHURCH	2.059		619-587	3-3-78	J. & M. RICHLAK	2.059		759-964						
* 008	STRUCTURAL FIBERS CO	4.0		304-54																
009	E. & R. TOTH	4.25		515-190		J. LOECY	4.25		571-1166	12-05-74	GEAUGA COUNTY	4.25		574-143	12-30-74	See Map				
* 010	J. LOECY 8.27Ac. To 024			296-532		See Map Combined 011-023		872	269											
* 011	" "	.29		296-545		See Map Combined 010-023		872	269											
012	J. WOZNIAK 3.16	2.0		410-465		D. Pinzone CT21	2.16		591-1054		DONALD PINZONE SPLIT see Map			665-276		730-377 NEW SURVEY				
013	O. & G. GRABOWSKI	.36	70.0	480-98		} L. & K. RUPLE														
014	J. & G. "	1.0	150.0	285-544		} " " SEE MAP														
015	THE C.E.I. CO	1.98		495-965																
016	" " " (EASEMENT)	.773		495-480		LAND IN BRIDGEWATER DEV.	22.6646Ac		93-88											
017	" " "	1.23		495-416																
018	DEVEL. & MFG. CO. INC. 1.29 0.13	1.42	348.4	452-682																
019	WESTERN RESERVE TELE. CO.	.665	100.0	459-82																
020	G. ALLYN	2.31	203.4	368-498		THE TITLE GUARANTEE & TRUST CO.	2.31		665-886	6-26-80	G. ALLYN	2.31		692 446		G. & A. ALLYN SR.	2.31	203.4'	813-188	7-12-83
021	" "	.998	300.0	358-1301		"	.998		665-886	6-26-80	G. ALLYN	.998		692 446		" " "	0.998	300'	"	"
022	J.J. STANKUS	4.24	372.7	281-544																
* 023	J. LOECY	0.34		296-532		See Map Combined 011-010 872-269														
* 024	R. LOECY 0.47 of 010 ½ INT.	8.27		576-999		See Map split and SOLD to RJL properties & METAL COATINGS INTERNATIONAL Inc														
025	J. & M. RICHLAK	0.212		562-458	4-25-74	See Map * 781-561														
026	GEAUGA COUNTY	0.210		619-125	2-8-78															
* 027	DIAMOND SHAMROCK (Split from 024)	3.323		661-396		METAL COATINGS INTERNATIONAL, Inc	3.323		766-1003		PARK LEASING GROUP Split see map			891-474	1-16-92					
012A	BENDON ENTERPRISES, INC.	1.015	210.97	729-1098	19 FEB '85	See Map See Map														
* 010-023-011 ←	COMBINED - See Map	6.278		872-269	5-3-91															
* 005 + 007	J. & M. RICHLAK (NEW SURVEY)	3.478		764-767																
020	CHARDON METAL PROD. CO.	2.03		815-523																
021	" " " "	.99		"																
* 024-1	See map																			
* 024-2	See map																			
* 027-1	See map																			
* 027-2	See map																			
COMBINE * 8008 (1111-002-002A)	STRUCTURAL NORTH AMERICA	15.62	1332.76	1091-635	2-7-97															

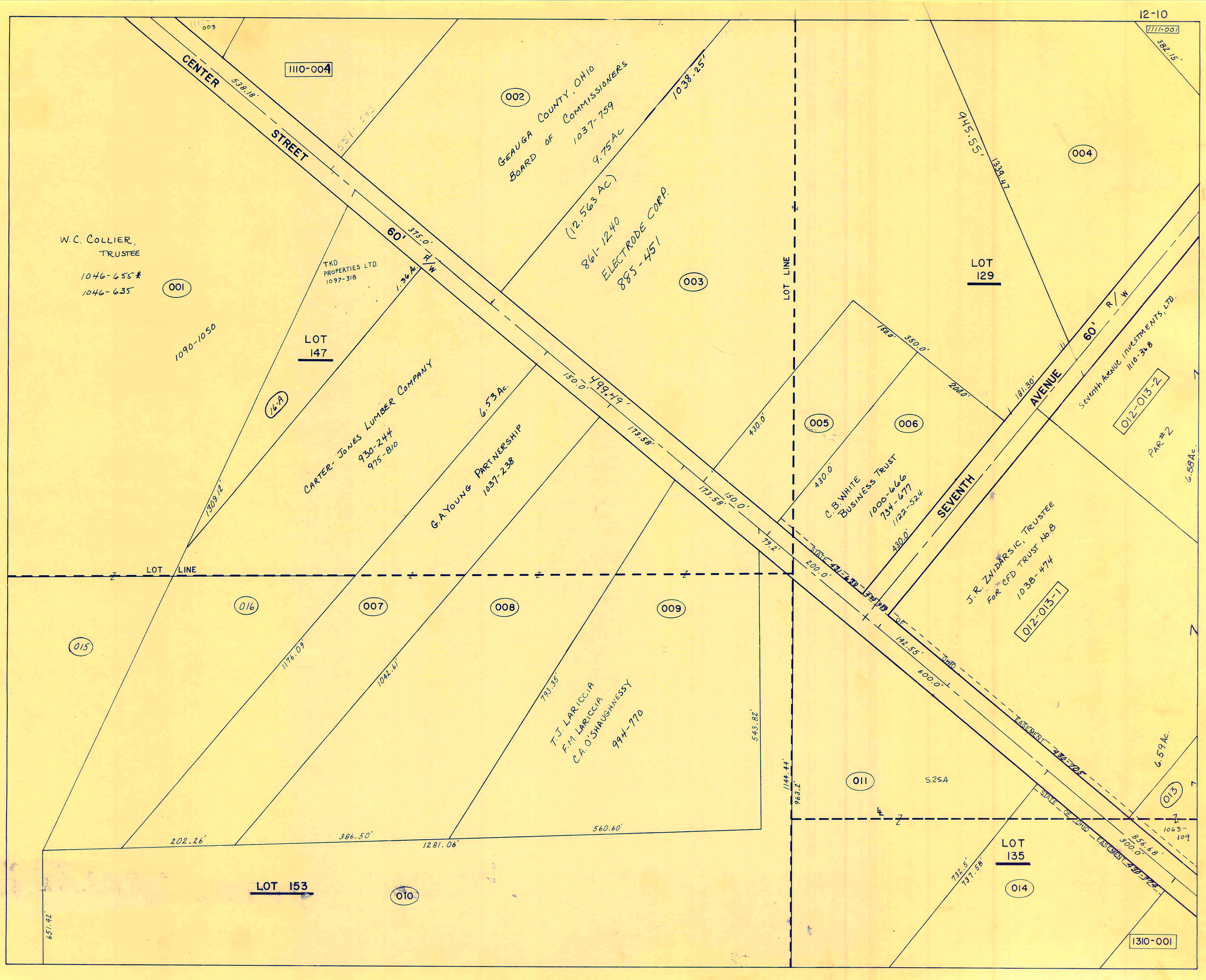
CENTER STREET
60' R/W
1110-004
002
GEAUGA COUNTY, OHIO
BOARD OF COMMISSIONERS
1037-759
9.75 Ac
(12.563 Ac)
861-1240
ELECTRODE CORP.
885-451
1038.25'
945.55'
1339.47
004
1111-001
382.15'
W.C. COLLIER,
TRUSTEE
1046-655*
1046-635
001
TKD
PROPERTIES LTD.
1097-318
1.36 Ac
375.0'
1090-1050
LOT
147
16-A
CARTER-JONES LUMBER COMPANY
930-244
975-810
6.53 Ac.
G.A. YOUNG PARTNERSHIP
1037-238
1309.12'
150.0'
499.49'
173.58'
LOT LINE
003
LOT
129
150.0'
350.0'
200.0'
181.30'
430.0'
005
006
C.B. WHITE
BUSINESS TRUST
1000-666
734-677
1122-524
SEVENTH AVENUE
60' R/W
Seventh Avenue Investments, Ltd.
1110-368
012-013-2
PAR #2
6.58 Ac.
J.R. ZNIDARSIC, TRUSTEE
FOR CFD TRUST No. 8
1038-474
012-013-1
STATE OF OHIO EASEMENT 430-705
STATE OF OHIO EASEMENT 430-724
79.2'
200.0'
142.55'
600.0'
LOT LINE
016
007
008
009
015
1176.09'
1042.61'
793.35'
T.J. LARICCIA
F.M. LARICCIA
C.A. O'SHAUGHNESSY
994-770
543.82'
1144.44'
963.2'
011
5.25A
6.59 Ac.
013
1063-109
856.68'
300.0'
LOT
135
014
732.5'
737.58'
202.26'
386.50'
1281.06'
560.60'
LOT 153
010
651.42'
1310-001

1111-001A
1111-001
1210-004
SEVENTH AVE.
227.985'
451.23'
W.L. LANDIES
1028-534
001
2.814Ac.
.123
105.64
PARK DR.
1107.78'
002
412.3
822-1215
003
R.I. LANDIES
1011-235
1.0Ac
108.77
412.31
270.25
105.64
005
411.06
220.1
200'
504.99'
150.0
007
LOT 129
404.39
238.5'
220.0
Seventh Avenue Investments, Ltd.
1110-368
1210-012-013-2
004006025
2.996Ac
781-561
J.L. & M.E. RICHLAIR
PAR #2
6.58Ac.
814-585
1210-012-013-1
1038-474
6.59Ac
1210-013
HEINEN'S, INC.
1063-109
10.37Ac.
1311-002
CENTER ST.
330.705'
1310-001
136'
INDUSTRIAL PARKWAY
136.67'
(022-1)
79.22'
.005Ac
872-116
(024-1)
872-116
159.37'
186.57'
.473Ac
872-114
METAL COATINGS INTER. Inc.
872-116
R.J.L. 872-128 .033Ac
(027-2)
167.71'
20'
(024)
R.J.L. PROPERTIES, Inc.
2.488Ac
872-112
#.735Ac
#.730Ac
576.94'
PARK LEASING GROUP
185.0'
185'
(026)
.210Ac
891-474
50'
120.0'
181.24'
LOT LINE
1111-002, 002A
1211-008
STRUCTURAL NORTH AMERICA
1091-635
15.62Ac.
Park Leasing Group
846-388
009
1,001'
325.10'
PARK LEASING GROUP
872-269
6.278Ac
010-023-011
306.32'
9.51'
9.65' NEW SURVEY
(027)
3.217Ac
3.258Ac
3.323Ac
766-1003
METAL COATINGS INTERNATIONAL Inc.
3.233A
(NEW SURVEY=577.01')
518.20'
296.02'
296.96' NEW SURVEY
(024-2)
872-118
2.242Ac
METAL COATINGS INTERNATIONAL
390.79'
252.27'
329.98'
LOT 135
136.79'
275.72'
BENDON ENTERPRISES, INC.
1035-1023
012
NEW SURVEY
1.04Ac
210.97'
K.J. LANDIES
B. PILARCZYK & D. PINZONE
1.015Ac
1135-1271
012A
1035-1025
10-115780
ADDRESS 220
220.75'
013
0.36 Ac.
224.05'
224.05
290.6
014
831-120
J.M. & L. LILLETTE (TRUSTEES)
1.0 Ac.
290.6
67.49'
66.35'
70.0'
150.0'
149.98'
150.0
164.46'
FIFTH AVE.
209.00'
70.0'
150.0'
1311-003
LOT 130
BALTIMORE & MANUFACTURERS RAILROAD
318.26'
D.A. WESTTI JR TRUSTEES
015
495.965'
500.43'
263.63'
BRIDGEWATER LN.
NOW VOL 25-169
VOL 25-1
27.73Ac
PARCEL #2
24.6646Ac
VOL 23-88
VOL 24-32
1212-001004016
NOW 24.2234Ac
VOL 24-76
23.104Ac
CHIMNEY RIDGE
1-B
10-165429
1.62Ac
1212-004
EASEMENT
016
24.73'
121.18
ESSEX COAL & COKE
OHIO
495.480'
130.22
1212-008
VOL 950 PAGE 8
017
495.416'
318.91'
141.25'
LOT 131
018
452-682
348.49
300.0
019
290.8
290.1
100.0
100.0
022
020
CHARDON METAL PROD.
815-523
889.33'
203.49'
H & B. STORAGE, LTD.
1118-435
4.2 Ac
LOT 100
021
815-523
300.0'
145.0'
.998
2.307
245.0'
372.79'
LOT LINE

PARCEL NO.	TRANSFERRED TO	AC.	FT. FRT.	VOL. PAGE	DATE	TRANSFERRED TO	AC.	FT. FRT.	VOL. PAGE	DATE	TRANSFERRED TO	AC.	FT. FRT.	VOL. PAGE	DATE	TRANSFERRED TO	AC.	FT. FRT.	VOL. PAGE	DATE
1212-001	C.A. WEARCH 15% INT.			670-1030	1-20-81	BANK ONE OF NORTHEASTERN OHIO	24.125		691-555		BLAIR R. WEARSCH			734-1211		See Map				
002	C. & M. SCICOLONE WAS 2.825-Split	2.00	(1975)	611-510	SEE 059	MARY SCICOLONE	2.00			11-27-84	See Map - new owner									
SEE BELOW * 003	J.G. ADAIR .874	1.30	204.7'	516-772																
* 004	C.A. WEARCH			670-1030	1-20-81	BLAIR R. WEARSCH			734-1211		See Map									
005	C.J. ORZEN	1.94	125.0'	232-297		R.C. + P.A. DUNNE	1.94	125.0	718-450	7/10/84	P.A. DUNNE SEE MAP					R. & J. HURWITZ SEE MAP				
006	T. & V. TANN	1.82	131.4'	423-847		T. & V. TANN	1.82		731-280	3-15-85										
007	I. & R. HARLEN	.49	66.0'	546-1177		I.R. HARLAN & M.H. NELSON	.49	66.0'	1016-207	5-24-95										
008	E. HOBAN	1.26		247-342		A.N. PILLA			671-9	1-27-81										
009	" "	18.2	110.0	247-342		" "			671-9	1-27-81										
010	C.G. ISSENMANN	.19	25.7'	532-340		" "			671-9	1-27-81										
011	G. MISHNE (QCD)	0.40	90.0'	574-765		Anthony M. Pilla	0.40	90.0'	689-331	9-7-82										
012	" "	0.07		"		" "	0.07		689-329	9-7-82										
013	C.E.I. CO.	2.16	131.0'	524-566																
014	THE CEICO CO.	4.29	433.7'	387-542																
015	R. & E. PAINTER			615-1234		R. PAINTER			922-57	11-12-92										
016	B. & G. PILARCZYK	.612	62'	663-211 THRU 215		Quit Claim B. PILARCZYK			697-546-552	5/4/83	C.A. & S.E. KNOUL	.612	62'	687-743	5/5/83					
017	R.W. WEIDIG	.69		453-378		See Map														
018	M.S. BLEADINGHEISER	1.6		512-112		See Map														
019	D. BURGESS 0.39	.60	60.0'	538-1041		N. BURGESS & R. BAPTIE	.60	60.0'	804-44		R.I. BAPTIE	.60	60.0'	804-45	2-17-88					
020	D. & T. HOLLORAN	1.14	113.5'	242-439		T. Holloran			710-1228		J.W. Murzynsky	1.14		1161-996	5-20-98					
021	F. & D. TINCHER	1.05	99.0'	663-534		See Map														
022	L. TYLER & E. BOORN	1.05	99.0'	460-282		I.P. → J.A. INMAN	1.05	99.0'	683-1284		M.V. & R. HAAS	1.05	99'	913-195	8-13-92	R. HASS	1.05	99.0'	984-1113	6-13-94
023	REV. C.G. ISSENMAN	.43	99.0'	542-254		A.N. PILLA			671-9	1-27-81										
024	" "	.43	99.1'	538-850		A.M. PILLA			671-9	1-27-81										
* 025	~~Undivided 1/2 Int~~ & 1/2 Int: W. & W. RIST			~~637-553~~ 637-554		D. DICKERSON	.607	99.0'	690-1264		L. & S. PETERSON	.607	99.0'	804-585	2-29-88					
026	R. & L. WILLIAM	.613	99.0'	571-1019		L. & C. WENE			690-1048		L. WENE TRUSTEE & C. WENE	.613	99.0'	1097-557						
027	D. & N. CARNEY	.49	85.6	607-650		R. D. CARNEY	0.49	85.6'	753-533											
028	G. & M. SULC	.50		243-650		G. & M. SULC	.50		723-1072	11/1/84	G.R. DREYER, TRUSTEE			1055-1144	6-20-96					
029	H.G. NOVAK	.75		667-305	8-13-80	MARY E. ARKO			740-755	10/9/85	J.J. ARKO	.75		1020-996	7-11-95	SEE MAP				
030	E. & M. SCHMIDT 0.50	.48	71.5	542-1068		E. & M. SCHMIDT SEE MAP														
031	G. & H. SULC. 0.14	.71		243-650		G. & M. SULC	.14		723-1072	11/1/84										
032	A.K. & C.K. HOLDEN			677-447		R.E. + N.J. HERMAN			724-153	11/2/84										
033	CHARDON RUBBER CO.	1.5		247-686																
034	" " "	.275	120.0	255-462																
035	" " "	.43	190.8	286-344																
036	PAUL MARKS			680-134	11-10-81															
037	E. & E. PETERSON	.333	67.5	260-530		E. PETERSEN			896-346	3-13-92	B.A. PETERSEN & N.L. HINKLE			1057-1142	7-3-96	SEE MAP				
038	D. & C. MEEK	.334	67.5	553-618																
039	P.L. STREET	.33	67.5	520-261	3-5-71	K.L. & N.A. RADICK 578-1099			578-1099											
040	L.M. FERRELL	.333	67.5	707-104		M.M. FERRELL			1090-181	1-31-97	SEE MAP									
041	T. & M. OGLE	.332	66.6	491-407		T. & M. OGLE	0.332	66.6'	719-292	7-26-84	T.A. & M.A. OGLE, CO. TRUSTEES			1039-579	1-26-96					
042	C.R. SAMPSON	.96	99.0	201-79	697-529	T, SR & M. OGLE		99.0'	870-413	4-11-91	T.A & M.A. OGLE, CO-TRUSTEES			1039-587	1-26-96	SEE MAP				
043	D.L. GROSSMAN	.48	50.0	532-135		A. & D. GROSSMAN, TRUSTEE	.48	50	1157-1054	5/6/98										
044	T. & C. WIECH 0.83	.63	65.5	427-532		T.L. WIECH	.63	65.5	694-197	2/8/83										
045	FIFTH AVE. DEVELOPMENT	1.1	115.5	621-834		J. & M. SZUSZKIEWICZ	1.1	115.5'	696-1264	4-26-83	J.J. & M.L. SZUSZKIEWICZ	1.1		734-342	4-2-85					
046	R. & E. THORNBURGH		60.0	254-441		} B. & C. GAGE														
047	" "	.29	50.0	254-441		} " " SEE MAP														
048	C.A. EARDLEY	.33	219.5	431-849																
049	N.P. SMITH	.305	70.0	531-93																
050	H.C. GEARHART	.02		513-799		W.D. COLONIAL PARK Develop.	.02		701-34	7-15-83						} Tura Page * COLONIAL PARK CONDO'S				
051	H.C. GEARHART 4.39 + 2.50 0.01	6.89	130.5	479-221		H.C. GEARHART	6.89		688-1365	8-30-82	Colonial Park Development			701-34	7-15-83					
052	THE CLEVELAND TRUST CO.			657-1177		K. & L. Anderson			709-584		R.T. & M.R. SCHMUCKER	1 AC.	99'	810-1218	6-8-88					
* 053	CHARDON LOCAL SCHOOL DIST.	52.011	610.3	247-399	SPLIT	~~VILLAGE OF CHARDON~~	~~9210~~		723-1226, 11/1/84		CHARDON LOCAL SCHOOL DIST	51.12		247-399	1ST PARCEL					
054	R. & K. TRACY	.95	110			P.S. & L.J. King			609-377		L.V. King			699-138						
055	A. & B. HAUETER	.64	58.6	232-499		A & B. Haueter S.S.	.64	58.6	708-498	12/7/83	B.I. HAUETER	.64	58.6'	992-259	8-94	SEE MAP				
056	W.F. & M.C. RAYER	0.56	62.5	647-617																
057	G.H. WALKER	.69	66.0	643-1053																
058	ROMAN CATH. DIOCESE of CLEVE. 0.04 (SEE SPLIT = 1212-060)	0.82	SCHEDULE	169-124	(212-2-77)	667-1125 = TRUSTEE BISHOP	A.M.	PILLA	=	667-1125										
OUT OF 002 059	D.A. PRYATELY	.825	—	576-787		DOROTHY ANDREWS (TRUSTEE)	.825	—	698/747	5/26/83	J.J. & N.R. PRYATELY	0.825		717-1174	7-2-84	J.J. & N.R. PRYATELY S.S.	0.825		717-1183	7-2-84
* 060	M. FENDRICH	.04	15.00	657-1096		A.J. McQUISTION SEE MAP					T. FERGUSON	.04	15'	913-23	8-21-92					
000	B.F. RIDER JR. (QCD) (Cemetery)		X	715-810	5-16-84	THE VILLAGE OF CHARDON														
	D.F. ROGERS (QCD) " "		CEMETERY	715-812	5-16-84	" " " "														
	J.G. ROGERS (QCD) " "			715-815	5-16-84	" " " "														
	R.K. ROGERS (QCD) " "			715-818	5-16-84	" " " "														
	G.M. RIDER (QCD) " "			717-160	5-16-84	" " " "														
052 IX	VILLAGE OF CHARDON	.9210	SPLIT	723-1026	11-1-84															
* 025	HELEN K. McDONALD (1/3 INT.)	0.607	99.0'	574-322		SEE ABOVE														
"	GLADYS WALKER (1/9 INT.)	"	"	"																
"	WARD McDONALD (1/9 INT.)	"	"	"																
"	JUNE PRINCE (1/9 INT.)	"	"	"																
"	THOMAS G. McDONALD (1/9 INT.)	"	"	"																
"	GORDON McDONALD (1/36 INT.)	"	"	"																
"	GARY McDONALD (1/36 INT.)	"	"	"																
"	PAULA McDONALD (1/36 INT.)	"	"	"																
"	PAMELA McDONALD (1/36 INT.)	"	"	"																
"	WILLIAM RIST (1/2 OF 1/9 INT.)	"	"	637-553																
"	W.M. RIST (1/2 OF 1/9 INT.)	"	"	637-553																
* 003-1	R. & A. CHESLER	.43	114.0'	1025-1329	8-29-95															

PARCEL NO.	TRANSFERRED TO	AC.	FT. FRT.	VOL. PAGE	DATE	TRANSFERRED TO	AC	FT. FRT.	VOL. PAGE	DATE	TRANSFERRED TO	AC.	FT. FRT.	VOL. PAGE	DATE	TRANSFERRED TO	AC	FT. FRT.	VOL. PAGE	DATE
*	COLONIAL PARK CONDOM	NIU	MS	VOL. 14	PG. 89															
051-050-} 1A	J.W & K.A. WASHINGTON			912-1010	8-18-92															
051 - 1B	H. ZATORSCKE			1000-597	11-15-94															
051 - 2A	M.A. McBEAN			745-418	9-20-85															
051 - 2B	PINEHILL PROPERTIES LTD			1004-819	1-3-95	D.F. FARINACCI			1016-877	5-30-95										
051 - 3A	E.G & E.M. CYE Trustee of the E.G. Cye Living Trust Agreement			896-113	3-10-92															
051 - 3B	J RAINE			850-1068	5-7-90															
051 - 4A	E.G & E.M. CYE Trustee of the E.G. Cye Living Trust Agreement			896-113	3-10-92															
051 - 4B	M.A. KUMAR			742-140	8-5-85															
051 - 5A	C.A. SCHULTZ			872-1309 873-937	5-15-91															
051 - 5B	T. & M. OGLE			738-1209	4-8-88	T.A & MA OGLE, Co-TRUSTEES			1039-589	1-26-96										
051 - 6A	PINE HILL PROPERTIES, LTD			1004-819	1-3-95															
051 - 6B	PINEHILL PROPERTIES, LTD			1004-819	1-3-95															
051 - 7A	M. MONTRAGE + S. ANTAR			947-88 947-90	7-14-93															
051 - 7B	T. & M. OGLE			861-584	10-23-90	T.A & MA OGLE, Co-TRUSTEES			1039-581	1-26-96										
051 - 8A	M & J.M. OVSENIK			737-682	5-16-85															
051 - 8B	H.E SCHICKEL + R.K. KVET			985-229	6-16-94	R.K. KVET & R. SCHICKEL			1014-465	5-8-95										
051 - 9A	M. BORDONARD			908-451	6-30-92															
051 - 9B	E.G & E.M. CYE Trustee of the E.G. Cye Living Trust Agreement			896-113	3-10-92															
051 - 10A	J.J SHEEHAN			711-1116																
051 - 10B	E.G & E.M. CYE Trustee of the E.G. Cye Living Trust Agreement			896-113	3-10-92															
051 - 11A	E.G & E.M. CYE " " "			896-113	3-10-92															
051 - 11B	M.M. KRAYNAK			881-681	8-30-91	M.M. Kraynak & F.J. Kraynak	10-164	592	1191-259	10-1-98										
051 - 12A	N & M. FOECKING			833-478		M.C. FARRIS			1075-941	10-18-96										
051 - 12B	M.B. DULZER			737-592	5-15-85															
051 - 13A	R.M. NEWPORT			768-30	9-16-86															
051 - 13B	MAPLE LEAF COMMUNITY RESIDENCE INC			957-30	10-12-93	G.E & M.R. SCHNEIDER			1107-906	6-5-97										
051 - 14A	K., P + W. PETERSEN			853-166	6-1-90	KIMBERLY ANN PETERSON			1086-656		B.O. & J.G. ESPIRITU			1117-1033	8-20-97					
051 - 14B	E.G & E.M. CYE Trustee of the E.G. Cye Living Trust Agreement			896-113	3-10-92															
051 - 15A	E.M. & E.B. CYE			944-611	6-23-93															
051 - 15B	M. & M. NOLFI			818-343	9-28-88	M. NOLFI			982-490	5-23-94										
12 12 001004 :-		AC	PHASE	VOL-Pg.	DATE	Rd. NAME	ADD.													
PHASE 1	BRIDGEWATER VILLAGE CONDO	2.902	1	VOL 23-88	7-2-96	BRIDGEWATER LANE PVT.														
PHASE 2	BRIDGEWATER VILLAGE CONDO	.4412	2	VOL 24-32	9-3-96	BRIDGE WATER LANE PVT														
(A) BLDG. 1	BRIDGEWATER DEV. Co 1008-538	.369	4	VOL 25-71	8-13-97	BRIDGEWATER LANE														
(A) BLDG. 2	"	.24	3	VOL 24-76	11-96	BRIDGEWATER LANE	— 104				E.V. KERR, TRUSTEE	104		1093-886	2-27-97					
(A) BLDG - 3	"	.25	5	VOL 25-69	6/97	BRIDGEWATER LANE	— 106													
(B) BLDG - 4	"	.26	5	VOL 25-69	6/97	BRIDGEWATER LANE	— 108				M.J. HAYMAN			1113-1235	7-21-97					
(B) BLDG. 5		.19	3	VOL 24-76	11-96	BRIDGEWATER LANE	— 110				E.F. MOREL			1091-1072	2-12-97					
(C) BLDG. 6	BRIDGEWATER DEV Co 1008-538	.208	4	VOL 25-1	3-13-97	BRIDGEWATER LANE	— 112				T.P. & J.A. SMITH, Co-TRUSTEES	112		1100-138	4-14-97					
(C) BLDG. 7	"	.16	3	VOL 24-76	11-96	BRIDGEWATER LANE	— 114		1086-1207	12-31-96	J.J. NALLY & N.A. ZEHE									
(B) BLDG 8		6/511	2			BRIDGEWATER LANE	118		1113-841	7-18-97	H.S. & J.A. MITCHELL									
(A) 9	BRIDGEWATER DEV																			
(B) 10																				
(C) BLDG 11	BRIDGEWATER Dev. Co	.16	5	VOL 25-69	6/97	BRIDGEWATER LANE	— 206		1112-152	7/8/96	NANCY L. HART									
(C) BLDG 35	R.G. & L.L. TITUS	.1388	2	1069-152	9-11-96	BRIDGEWATER LANE	207													
(D) BLDG - 38	BRIDGEWATER	.17	5	VOL 25-69	6/97	BRIDGEWTER LANE	— 201		1111-53	6-30-97	JOANNE R TUREK									
(D) BLDG. 69		.16	3	VOL 24-76	11-96	CHIMNEY RIDGE	— 101				J.C. Angelotti			1083-898	12-5-96					
(A) BLDG. 70	B.J. BULLARD, TRUSTEE	.1513	2	1068-284		BRIDGEWATER LANE	111													
BLDG. 74	B.L & A.L. FRANKE		1	1057-1172		BRIDGEWATER LANE	103													
(B) BLDG. 73	M.L & R. SHECHTER	.164	4	1095-125	3/12/97	BRIDGEWATER LANE (25-1)	105				M.S. SHECHTER & L.A. BALLARD			1126-692	10-22-97					
PHASE - 3	BRIDGEWATER VILLAGE CONDO	.7301	3	VOL 24-76	12-96															
PHASE - 4	" " "	.741	4	VOL 25-1	03/97															

PUT TRANSFER ON NEW BRIDGEWATER STREET

BRIDGEWATER VILLAGE CONDO - 12/2001004

CHANGE these only for OWNERS

PHASE INFORMATION BRIDGEWATER VILLAGE CONDO

	PARCEL #	BLDG #	AC	ADDRESS	Rd NAME	PHASE	VOL	Pg.	DATE	OWNER	VOL	PAGE	VAC.	BLDG.
10	165338	1	.37	102	BRIDGEWATER LANE	4-A	25	1	9/97	~~A.M. HOLICKY TRUSTEE~~ ~~BRIDGEWATER DEV INC.~~	1148 1008	538	X	✓
10	165334	2	.24	105	"	3-A	24	76	2/97	E V KERR TRUSTEE	1093	886		✓
	165341	3	.252	106	"	5-A	25	69	6/97	~~BRIDGEWATER DEV, INC~~ ~~R.L. WITKOWSKY, TRUSTEE~~	~~1148~~ ~~1008~~	~~538~~ 1235		✓
	165342	4	.26	108	"	5-B	25	69		JANE M. HAYMAN	1113	1235		✓
	165335	5	.19	110	"	3-B	24	76		E. F. MOREL	1091	1072		✓
	165339	6	.21	112	"	4-C	25	1	9/97	T + J SMITH	1100	138	✓	
	165336	7	.16	114	"	3-C	24	76	97	J. NALLY + ~~N. ZEHE~~ 1173-107	1086	1207		✓
	165329	8	.151	118	"	2-B	24	32	7/97	H + J MITCHELL	1113	861		✓
	165347	9	.17	202	"	6-A	25	100	9/97	S. W. HOAG	1123	686		✓
	165348	10	.15	204	"	6-B	25	100	9/97	K.C. & S.L. MAFFITT	1123	184		✓
	165343	11	.15	206	BRIDGEWATER LANE	5-C	25	69	9/97	NANCY HART	1112	152	✓	
	165428	12		208	"	9	27	3		W.K. + L.M. Guy	1201	330		
10	165355	13		212	Bridgwater Lane	7	26	28	3/98	R.W. + R.K. Tunguist	1146	334		
10	165386	14								P.M. Johnson ~~[illegible]~~	1150	470		
		15												
		16												
		17												
		18												
		19												
		20												
		21												
		22												
		23												
		24												
		25												
		26												
		27												
		28												
		29												
		30												
		31			K.G. + C.J. Stamberger	10	27	39	12/30/98					
		32												
		33												
10	165427	34	.17	209	BRIDGEWATER LN	8-A	26	92	7/98	GE + GM. STOCKHAUS	1179	188		
10	165330	35	.14	207	BRIDGEWATER LN	2-C	24	32		R + L TITUS	1069	152		✓
10	165352	36	C.320	205	BRIDGEWATER LN	7-B	26	28	3/98	M.S. PILCHER	1163	937		
10	165353	37	?.320	203	BRIDGEWATER LN	7-B	26	28	3/98	T.S. + M.A. Studniarz	1148	1016		
10	165344	38	.17	201	BRIDGEWATER LN	5-D	25	69	9/97	JOANNE TUREK	1111	53	✓	
		39												
		40												
		41												
		42												
		43												
		44												
		45												
		46												
		47												
10	165429	48			Bridgwater Ln	9	27	3		D.A. Santorio + S.L. Lawlor	1186	272	D.B. 98	
		49												
		50												
		51												
		52												
		53												
		54												
		55												
		56												
		57												
		58												
		59												
		60												
		61												
		62												
		63			Bridgewater		1008	538		D.C. + S.S. Reel 10-165430	1187	832		
10	165357	64		111	CHIMNEY RIDGE LANE	7	26	28	6-26-98	P.A. STEWART	1168	617		
10	165436	65		109	" " "	10	27	39		R.H. + P.J. Norder	1203	851		
		66												
		67												
		68												
10	165337	69	.16	101	CHIMNEY RIDGE	3-D	24	76	4/97	JOYCE ANGELOFF	1083	898		✓
10	165328	70	.15	111	BRIDGEWATER LN	2-A	24	32	8/97	BARBARA BULLARD	1068	284		✓
		71												
10	165354	72							9/29/98	D.E. + A.M. Heck 10-165354	1190	889		
10	165340	73	.164	105	BRIDGEWATER LN	4B	25	1	4/97	M.S. SHECHTER	1124	1137	✓	
10	165322	74	2.902	103	BRIDGEWATER LN	1	23	88	1/97	ALICE + BILL FRANKE	1057	1172		✓
		75												

	PARCEL #	PHASE	AC	VOL	PAGE	OWNER	VOL	PAGE	DATE
	10-029900	1-PAR 2	21.593	23	88	~~BRIDGEWATER DEV~~ ~~A.M. Holicky Trust~~ ~~1148~~ ~~1008~~	~~1148~~ ~~1008~~	~~538~~ 414 ~~538~~ 12-23-98	~~97~~
		1-PAR-1	.1673	23	88	BRIDGEWATER DEV INC.	1008	538	97
						R.L. WITKOWSKY			

12-12

1112-007

PARCEL #1 4.23Ac

1112-008

LOT 130

LOT 131

BRIDGEWATER VILLAGE CONDOMINIUMS

BRIDGEWATER LANE

PHASE I VOL 23-88

CHIMNEY RIDGE VOL 26-28

1008-538

10-029900 4.54Ac BRIDGEWATER DEV. 1008-538

BRIDGEWATER DEV. INC. 1008-538

C.E.N. ECKERTSON 816-810 822-450 059 .82Ac 1061-876

D.A. & L.M. NELSON 1060-416 002 2Ac

J.A. + R.L. Walsh 1187-149 052 1Ac 9-8-88 10-040200

840-1218

R.T. & M.R. SCHMUCKER

BAGED. of the CHARDON LOCAL SCHOOL DISTRICT

049 050 051 000 CEMETERY .25Ac 18' ASPHALT DRIVE 14.89 COLONIAL PARK CONDOS

003 247.69

003-1 R & A. CHESLER 1025-1329 .45Ac 310.93

053 247-399 51.12Ac Parcel #1

R. & J. HURWITZ 707-516 1.94Ac 10-108100

L.W. + K.H. STEIN 1166-987 6-19-98

005 006 007 I.R. HARLAN & M.H. NELSON 1016-209

054 .95Ac B.I. HAUETER 992-259 055 708-478 .64Ac 056 .56Ac 057 .69Ac 667-1155 058

010 .19Ac 011 .40Ac 012 .07Ac

001 004 COMMON OPEN SPACE A 3.1443Ac 10-165351 VOL 26-28

009 008 412.5

1211-017

KEENEYS ALLOTMENT VOL. 1 - PG. 19

CHARDON BASEBALL LEAGUE, INC.

LOT 99

LOT 100 4.29Ac.

LOT 97

LOT LINE

836-1262

013 014 015 016 017 018 019 020 021 022 023 024 025 026 027 028 029 030 031 032 033 034 035 036 037 038 039 040 041 042 043 044 045 046 047 048

R. PAINTER 922-57 615-1234

C.A. WEIDIG, TRUSTEE 847-125 887-24

M. BLEADINGHEISER 1.6 AC. 853-306 INADEQUATE DESCRIPTION 1068-601

T.D. + F.M. Tincher, Trust 1196-53 10-149400

F.M. Tincher 849-1030

J.W. Murzynsky 1161-796 5-27-98 10-071300

M.V. HAAS 913-195 984-1113 1034-403

L.F.S. PETERSON SON 809-585

L. WENE TRUSTEE & C. WENE 1097-557 690-1098

G.R. DREYER TRUSTEE 1055-1144

J.J. ARKO 1020-996

E.M. SCHMIDT 788-158 10-131900 0.5 Ac. 1138-1254

B.I. USITALO & R.J. TRUSTEES 1211-017

ESSEX CORP. 8.8 AC

D.A. HANAUER 880 B&O R.R.

FIFTH AVE. 50' R/W

1312-005

B.A. PETERSEN 895-1142 1057-1142

B.L. SMITH 1129-1220

TAMA OGLE TRUSTEE 1039-579

TAMA OGLE CO-TRUSTEES 870-443 1039-587

B. & C. GAGE 796-1275

NORTH

SR. 860

66.67' R/W

PARCEL NO.	TRANSFERRED TO	AC.	FT. FRT.	VOL. PAGE	DATE	TRANSFERRED TO	AC.	FT. FRT.	VOL. PAGE	DATE	TRANSFERRED TO	AC.	FT. FRT.	VOL. PAGE	DATE	TRANSFERRED TO	AC.	FT. FRT.	VOL. PAGE	DATE
1213-001	A.&B. HAUETER	1.16		239-499		A.&B. Haueter S.S.	1.16		708-499	12/7/83	B.I. HAUETER	1.16		992-259	8-94	SEE MAP				
002	M. FENDRICH		51.00'	657-1096		A.J. McQUISTION SEE MAP					T. FERGUSON	.17	51'	913-123	8-21-92					
003	R.&A. SCHOTT	.17	50.00'	609-198		D.J. BOWMAN	.17	50'	765-153		SEE MAP									
004	D.&M. KIER		50.00'	667-522		MERKER & WAGNER ETAL			738-757	6-4-85										
005	S.&C. McBRIDE 0.17		50.00'	615-1023		SEE MAP*														
006	B.&E. ROY 0.17		50.00'	427-232																
007	J.&E. BARNES	.469		657-1144																
008	M. NIGHTINGLE 0.17			502-881		S.P. & J.M. CUNNINGHAM			1049-1304	4-30-96	SEE MAP									
009	J.&E. BARNES 0.17			657-1144																
010	F.&M. BRETSCHNEIDER 0.17	.20	50.0	478-1		M. BRETSCHNEIDER	.20	50.0	934-543	3-31-93										
011	" "	.16		478-1		" "	.16		"	"										
012	E.&S. LAWRENCE			611-784		P.T. BROWN, Jr. & N.A. BROWN			769-266	9-30-86	N.A. BROWN			876-706	6-28-91	H.H.& A.F. FISHER			878-1145	7-31-91
013	" "	.154	50'	" "		" " "			"	" "						" " "				"
014	P.&B. KENYON 0.19+0.05	.22	50.0'	629-471	9-1-78															
015	" " 0.03	.034	25.0'	430-498																
016	C.&M. COLEY	.086	25.0'	300-208																
017	" "	.17	50.0'	300-208																
018	BD. OF EDUCATION	2.17		237-262																
019	CHARDON BD. OF EDUCATION	8.52		233-130																
020	" " "		50.0'	237-263																
021	" " "		5.0'	"																
022	" " "		50.0'	237-262																
023	" " "		50.0'	" "																
024	" " "		50.0'	" "																
025	" " "		50.0'	" "																
026	" " "		50.0'	" "																
027	" " "		50.0'	" "																
028	" " "		50.0'	" "																
029	T.&S. KREUZER	.33	120'	647-909	4-2-79	T.R.+S.R. KREUZER	.33	80.0'	726-562	12/5/84	M.&K. BERIGAN *SEE MAP									
030	J.&M. GULLO	.33	80.0'	556-925		J.&M. GULLO	.33		733-456	4-1-85										
031	W.&B. ECKLES	.37	100.0'	491-694		W.D. + B.L. ECKLES	.37	100.0	720-396	10/11/84	B. ECKLES	.37	100'	818-797	9-19-88	SEE MAP				
032	R.E. GRANTHAM	.37	88.6	568-134	7-29-74	S.W. Grantham			704-431		W.S.+M.A. NIEHUS 10-059400			1177-522	7-31-98					
033	C. PINKSTAFF			615-752	1-26-78	R.S., Jr. & B.A. POST SEE MAP														
034	D. SAFKO			621-49	4-5-78	E.E. Hummel			700-723	7-6-83										
035	J.&E. INNERS	.48	100.0'	505-216		J.J.& J.C. CAMPBELL SEE MAP														
036	T.&A. LANG	.419	105.0'	613-1168		A.R. LANG	.419	105'	928-790	1-93										
037	R.&W. LANDIES	.53	126.43	675-435		W. L. LANDIES	.53	126.43	843-684	12-21-89										
038	S. HORNICK	.42	120.00	512-1059																
039	G.&D. DAULER	.48	126.3'	623-794																
040	M.&S. SUHADOLNIK	.43	110.0'	667-1145		M. A. SUHADOLNIK	.43	110'	775-183	12-19-86										
041	L.&E. STOFAN	.46	125.0'	667-1181		J.&B. GREAVES	.476	125.0'	817-1022	9-20-88										
042	R. PIRAS	.44	110.0'	609-27		See map -														
043	A.&L. ALLYN, Jr.	.47	125.0'	591-516																
044	N.&P. CORRIGAN	.683	103.0'	661-278		R.+A. STARKEY	.683		694-729	1-31-83										
045	S.&M. NOBLE	.62	116.0'	509-498		E.S.S. INC. SEE MAP					A.R. SHAMAKIAN SEE MAP									
046	D.&D. KAVELISKI	.67	118.5'	556-379		D.&D. KAVELISKI	0.67	118.5'	753-155	2-14-86										
047	P.&H. JANDSKE	.29	80.8'	665-65																
048	A.&G.&W.&D. ALLYN	.07	57.0'	395-309																
049	" " "	.07	57.0'	395-309																
050	F.&M. JAVORICH	.23		571-1382		T.&M. OGLE	.23		812-871	7-1-88	J.R. OGLE	.23A	20'	925-440	12-10-92					
051	" " 0.17		50.0'	571-1382		" " "		50'	" "	"	"		50'	" "	"					
052	R. BARTLETT 0.17		50.0'	508-597																
053	G.&P. FALLS 0.19		50.0'	345-129		M.S.+P.A. DEISCHL			706-749	11-7-83	SEE MAP									
054	A.&H. NIKKILA		50.0'	254-54		A.M.+H.L. NAKKILA	.188	.50.0	718-92	7/2/84										
055	S.N. BELLAMY 0.14		50.0'	551-411		T.&H.V.D. SEVER *			745-411	9-18-85										
056	C.J. STEAD	.08	5.0'	674-1226	6-30-81	C.J. & A. STEAD	0.08	5.0	756-1280	4-28-86										
057	E. STEAD	.17	50.0'	666-452		C.J. & A. STEAD	0.17	50.0	756-1280	4-28-86										
058	R.&G. BAHR 0.19		50.0'	356-133		E. BECHKOWIAK 10-005100			1182-771	8-2498										
059	M. ROSEUM 0.17		50.0'	519-299		R.A. & M.M. ELLIOT		50'	765-1213											
060	C. LUXENBERG ½ INT.	.17	50.0'	629-681	8-31-78	P.B. PROPERTIES	0.17	50.0	756-199	4-15-86	P.B. PROPERTIES & SERVICES, LLC	.17	50'	1132-565	12/2/97					
061	C. LUXENBERG ½ INT.	.17	50.0'	629-681	8-31-78	P.B. PROPERTIES	0.17	50.0	756-199	4-15-86	P.B. PROPERTIES & SERVICES, LLC	.17	50'	1132-565	12/2/97					
062	G.E.&E.M. LEBLANC	.17	50.0'	643-1023		D.L.& K.A. BAIRD	.17	50.0'	1043-564	3-8-96	D.L.& K.A. BAIRD			1084-528	12-12-96					
063	L.&H. TAPPE 0.17		60.0'	220-134	663-892	H. TAPPE SEE MAP														
064	G.&D. FULLER 0.17		60.0'	550-935		D.A. FULLER			705-1140	10-21-83	E.A. BOWLING		60'	916-758	9-25-92	L.J. Moscovic		1062-896	8-5-96	
065	J.&J. MORAVCIK		60.0'	637-488		K.A. MILLER & J. FARINACCI			730-13	2-21-85	K.W.&V.S. HALL		"	771-982	11-3-86	K.W. HALL	60.0	879-848	8-8-91	
066	W.&G. JANU 0.17		50.0'	220-231		S.J. CLARY		50.0	761-532		SEE MAP									
067	L.&L. SNOW 0.17		50.0'	578-1330																
068	P.A. ADAMS 0.15		50.0'	669-1187	12-17-80															
069	HELEN NEELY 0.14		50.0'	607-1181		J.C. ELLERMEYER JR. & M.L. MUZZANA			904-1023	5-28-92	B.J. BRAYACK		50,'	984-1218	6-15-94					
070	K.&T. KEVER 0.30		50.0'	400-661		E.&T. KEVER		50'	817-797	9-19-88	E. KEVER	50'		818-142	9-23-88	J.A. & K. BERRY		988-1051	7-25-94	
071	" "		50.0'	" "		" "		50'	"	"	" "	"		" "	"	J.A. & K. BERRY		988-1051	7-25-94	
072	F.&S. MARX 0.17		50.0'	342-157		F.&S. MARX	(731-	(1293)	731-1295	3-25-85	R.H. & B.L. MARX		50'	888-770, 772	12-6-91					
073	P.&P. URQUHART	.2	50.0'	661-1147	2-1-80															
074	" "	.092	29.5'	"	"															
*(075-1) R.H.& B.L. MARX 1034-127	075 A.&M. STUKEY	1.04	71.80'	257-209		A.E.&M.C. STUKEY	1.042	71.80'	749-337	11-29-85	T.&C. DEL VECCHIO	1.04	71.80'	804-1001	3-7-88					
076	C.&M. BROWN	.70	116.3'	464-663																
077	L.M. THAYER	1.15	174.0'	537-1057	3-28-72	J.A.&S.A. ILERSICH	1.052		740-382	7-8-85										
078	F.&J. WARNER	.04	7.0'	593-1039		F.W. + J.E. WARNER	.04	7.0	721-223	10/11/84										
079	" "	.45	80.8'	" "		F.W. + J.E. WARNER	.41	80.87	721-223	10/11/84										
080	A. ALLYN	.31	77.1'	246-66		A.A. ALLYN, SR. TRUSTEE	.31	77.1'	917-569	10-1-92	A.A. ALLYN, Jr., Trustee	.31	77.1'	1073-141	10/3/96					
081	L.M. THAYER	.13		537-1057	3-28-72	J.A.&S.A. ILERSICH NOT SURVEYED	.256		740-382	7-8-85										
082	C. LUXENBERG ½ INT.	0.066		629-681	8/31/78	P.B. PROPERTIES	0.066		756-199	4-15-86	P.B. PROPERTIES & SERVICES, LLC	.066		1132-565	12/2/97					

PARCEL NO.	TRANSFERRED TO	AC.	FT. FRT.	VOL. PAGE	DATE	TRANSFERRED TO	AC.	FT. FRT.	VOL. PAGE	DATE	TRANSFERRED TO	AC.	FT. FRT.	VOL. PAGE	DATE	TRANSFERRED TO	AC.	FT. FRT.	VOL. PAGE	DATE
1213-083	W.&L. PAINTER	.823	34.5'	593-506		PB PROPERTIES	0.823	34.5'	756-197	4-15-86	P.B. PROPERTIES & SERVICES, LLC	0.823	34.5'	1132-562						
084	DONNA PINZONE	.045		665-274		G.&H. Curtiss			711-643		G.&H. CURTISS			733-	4-1-85	G.E. CURTISS	.04		946-560	7-9-93 SEE MAP
085	" "	.51	149.6'	" "		" "			" "		"			561	"		.51			
086	P.N. & P.M. STARK	0.03	10.5'	580-351	-75															
087	R.&S. GERMAINE	.14		611-690		A.D. FULLER SEE MAP														
088	" "	.30	95.0'	611-690																
089	D.W. MUCHMORE 0.08 + 0.17	.30	90.0'	551-99		D.W. MUCHMORE	.30	90.'	808-1170	5-13-88										
090	" "	.16	42.8'	551-99																
091	J. WANTZ	.51	125.0'	613-442		J. WANTZ	.51	125.0	1011-1305	4-7-95										
092	C. LUXENBERG ½ INT.	4.41	60.0'	629-682	8-31-78	P.B. PROPERTIES	4.41	60.0	756-199	4-15-86	P.B. PROPERTIES & SERVICES, LLC	4.41ac	60'	1132-565	12/2/97					
093	P.&P. WEBBER	.508	125.8'	661-203		J.C. & A.R. Schirm	.508	125.8	715-892	5/22/84	B.L. KIMBREW			1072-563	10-4-96					
094	W.&F. McCARTNEY	.507	121.0'	558-203																
095	L.&P. BAKER	.111	30.0'	508-287																
096	" "	.39	89.16'	508-287																
097	R.&L. RATCLIFFE	.8	151.9'	631-231																
098	W.&B. LOWE 0.23	.30	102.1'	464-677		W.&B. LOWE			734-1013	4-3-85										
099	K.&B. ENGEL 0.37	.30	102.1'	291-232		K.F.&B.N. ENGEL	.30	102.16	724-1153	11/19/84										
100	I. ANDERSON	.37	102.1'	578-601		R.J. BECHKOWIAK	.372	102.1	746-305	10/9/85	J.J.&J.M. ALVORD	.372	102.1'	881-1239	9-6-91					
101	J.M. PRINCE	.60	142.9'	587-498																
102	E.&E. JOHNSON	.49	102.1'	225-167																
103	D. BEVAN	0.485		580-27		M.&M. ROHR SEE MAP			794-111		M.E. ROHR	0.485		843-818	12-26-89	M.M. & M.E. ROHR	.485		939-892	5-18-93
104	M. RICHMOND	.339	90.3'	282-351																
105	" "	.074	20.0'	367-568																
106	D.&M. WALSH	.48	119.1'	480-90																
107	J.&D. CAINE	0.53	119.8'	580-275																
108	I. HAUETER	.548	119.0'	643-1054		R.L. MOORE HOMES, INC.			1061-282	7-26-96	SEE MAP									
109	S.&E. MARX	.53	119.0'	391-450		S.L.&E.M. MARX	.539	119.07	731-1299	3-25-85										
110	R.&J. ARMSTRONG	.428	131.1'	667-194	8-7-80	J.A. ARMSTRONG	.428	131.1'	759-1196		R.E.&G.A. ARMSTRONG	.428		917-1237	10-7-92					
111	E.&A. NESI	.37	109.56'	593-184		E.&A. NESI	.37	109.56'	734-127	4-2-85	M.A. CORWON			1035-529	12-5-95	SEE MAP				
112	E. BREDESON	.40	106.0'	316-629		W.F.&E.D. SCHMITT			691-1325		G.C. HRUSCH SEE MAP					DL Louder			847-302	3-13-90
113	M.&R. STONECIPHER	.40	100.1'	272-405		J.&T. CAPPELLO	.40	100.1'	738-230	1985										
114	L. METCALFE 691-1316	.41	101.2'	356-84		S. HUMMEL & D. METCALFE JR.	.41	101.2'	739-722	1985	D.R. METCALFE, JR.	0.41	101.2	766-306		S.A. METCALFE	.41	101.2	818-1120	7-7-88
115	D.&C. TAGUM	.44	101.2'	392-461		D.&C. TAGUM *	.44	101.2'	734-423	4-2-85	D.T. TAGUM			1085-1190	12-24-96	D.C. TAGUM	.44	101.2	1095-512	3-14-97
116	N. BURGESS	.49	102.4'	351-500		E.G. BURGESS	.49	102.4	941-104	6-3-93	E.G. BURGESS, TRUSTEE	.49		1039-809	1-29-96	SEE MAP				
117	M. ANDOLSEK	.384	90.0'	611-999		See Map														
118	H.&D. GUNTER	.29	90.5'	617-1221		HENRY B. GUNTER			714-931	May '84										
119	D.&D. TANDY	.43	139.9'	615-479		N.L. ISHEE	.4333	139.99'	690-525		J.L.&K.S. BROWN	.43	139.9	749-265	11/27/85	SEE MAP				
120	J.M. PRINCE	0.362	100.0'	587-498		D.J.&M.L. WALSH	0.362	100.0'	772-108	11-6-86	C.&N. KANGAS	.362'	100'	811-1236	6-23-88					
121	" "	0.04		" "																
122	" "	0.14		" "																
123	H.L. HELSER .449AC	.39	220.0'	463-868		J.W. SHIFFLER .064.663-.449			777-809											
124	B. DEMKO	.27		391-529																
125	H.&S. WILCOX	.48	101.7'	469-981																
126	S.&S. JOHNS	.51	100.7'	578-533		K. Wilk			703-1358											
127	W.&B. HANNA	.53	100.1'	345-406		W.T.&B.J. HANNA			735-141											
128	W.&F. THRASHER	.95	124.6'	272-243		W.T. THRASHER SEE MAP														
129	D.&W. MUCHMORE OUT OF 1213-087	0.047		582-1105	12-75															
130	P. STEENSEN GUARINO 1/3 INT.	.604	166.5'	669-662	11-7-80	⅔ INT D.&C. SCHWAN	.604	166.5'	657-702		D.C. SCHWAN (QCD)	0.604	166.5'	784-144 784-146	3-4-86	M.&D. THERIAN 10-152200	.604	166.5'	1182-990	8-24-98
1214-001	R.&B. WALTER	.54	100.0'	629-1253		R.J.&J.M. GAHR	0.54	100.0'	764-1277											
002	R.&M. DICKASON	.43	99.7'	520-685		MA. DICKASON			709-1076		M&K. DICKASON	.43	99.7'	926-341	12-18-92	H.R. & K.M PIERCE	.43	99.7'	935-488	4-9-93 SEE MAP
*003	A.&W. ALLYN 17.74 +18.8			502-271		ROCKY CELLARS PARTNERS	24.918		927-85											
004	R.&J. JUSTICE	.43	132.0'	558-86		E.C.&S.M. LAWRENCE	0.43	132.0'	766-137											
005	P.&L. POPE	1.15	139.9'	291-264	661-944	L.R. POPE SEE MAP					D.H.&L.J. BOWYER	1.15	139.9'	909-819	7-14-92					
006	H. WICK	.54	115.5'	562-978	5-20-74															
007	S. LYNN	.56	93.9'	607-882		R.B. Lynn			703-902		J.&J. FURNAS SEE MAP									
008	R.&D. MORGAN 0.93 0.02	.94	120.0'	552-1021																
~~009~~	~~VILLAGE OF CHARDON~~	11.68		532-1075																
~~010~~	" "	.67		143-227																
011	W.&D. ALLYN & A.&G. ALLYN	6.46	866.3	326-276		*COMBINED W/003														
012	R.&D. MORGAN	.27	35.0'	552-1021		R.O.&E.D. MORGAN			1038-102	1-10-96										
009013	CHARDON VILL.	102.70		532-1075																
014	" "	½ AC		206-419																
010015	" "	2.30		143-227																
016	" "	.97		" "																
* 003-1	R.J.&M. GIFFELS	.6958	163.7	723-503	10/10/84	W.R.&S.W. HOAG	.6958	163.7	883-152	9-23-91	SEE MAP									
* 003-2	R.&J. JUSTICE	.36		723-592	10/11/84	E.C.&S.M. LAWRENCE	0.36		766-137											

247-399
parcel #1
51.12Ac

1212-053

Bd. of Ed. of the

LOT LINE

CHARDON LOCAL School DISTRICT

233-130

LOT
132

The CHARDON
BOARD of EDUCATION
8.517Ac.

019

510.40'

60' R/W

VILLAGE OF CHARDON
1212-053.1
723-1226 .92Ac

parcel #1
247-399

Bd. of Ed. of the CHARDON LOCAL SCHOOL DISTRICT 51.12Ac

1212-053

LOT LINE

LOT
134

450.58'

The Bd. of Ed. of CHARDON LOCAL School
#1
1.84Ac
237-262

#2 .329Ac
237-262

018

MEMORIAL DR 60' R/W

LOT
133

CHARDON VOL. 4 PG. 32

50' R/W

60' R/W

AVE.

LOT LINE

B.I. HAUETER
001
992-259
708-498

1212-054
1212-055
1212-056
1212-057
1212-058
1212-060

.64Ac
.56Ac
.69Ac

007
.469Ac
657-1144

1.164Ac

A.M. PILLA, BISHOP
667-1125

T.O. & C.S. DEL VECCHIO
804-1001
075
.604Ac

076
077
078
079
080
081
082
083
084
085
086
087
088
089
090
091
092
093
094
095
096
097
098
099
100
101
102
103
104
105
106
107
108
109
110
111
112
113
114
115
116
117
118
119
120
121
122
123
124
125
126
127
128
129
130

LOT
112

LOT
115

LOT
133

LOT
114

ALLYND

MAPLE AVE.

DOWNING DR. 60' R/W

BLVD.

LOT LINE

1313-003
1313-004
1313-005
1313-006
1313-008
1313-009
1313-010
1313-011

Vol. 3-335
Vol. 6-P47

029 P.A. II & H.A. MARKS 1129-938 0.33Ac.
030
031 C.D. AGINS 854-490 .367Ac
032
033 780-831 R. Jr. & B. POST
034
035 J. & J. CAMPBELL 786-264
036 A.R. LANG 928-790 .419Ac 1214-002
037 W.L. LANDIES 843-684
038
039
040
041 J. & B. GREAVES 817-1022
042 858-878 882-844 CLARY TRUSTEES
043
044 W.J. FIRE, II & G.M. YOUNG 1108-1226
045 B.C. & N. BUHOLZER 999-532 0.6175 Ac.
046
047 1027-752
048
049
050
051
052
053
054
055
056
057
058
059
060
061
062
063
064
065
066
067
068
069
070
071
072
073
074

M.I. BEERS 478-1 934-343
R.L. FEIGLE 1037-289
J.F.C. SANGER
J.P. & J.M. CUNNINGHAM 1045-304
R.A. & J. STEPHAN 915-648
J.F. & M.H. FERGUSON 1032-334
D.L. & K.A. BAIRD 1043-564
J.J. & J.M. ALVORD 881-1239
R.J. & L.M. LAINO 1028-209
D.W. MUCHMORE 808-117
A.D. FULLER 1035-05
J.J. & J.M. ALVORD
J.M. PRINCE 587-497 & 6499
M.M. & M.E. ROHR 0.485 Ac. 794-111
843-818 939-892
MILL RUN PROPERTIES 865-918 80Ac
B.L. KIMBREW 1072-563 .507Ac
T.L. McLEAN
J.R. OGLE 125-400
J.D. & K.S. LONG 978-468
S. NICHOLS 8/2-871
C.F.N. KANGAS 811-1836 .3616Ac
R.F.S. THOMPSON .310Ac
P.L. MANSON 775-120 1026 1037 .3794Ac
E.G. BURGESS TRUSTEE 1039-809
D.J. & D. DIVOKY 878-1082 .3844Ac
J.J. & K.F. FOGLIN 970-1195
D.T. TAGUM 1085-1190
K.C. Kronk 1206-358 10-144400 12-29-95
Q & T. FAUVER 1098-422
M.A. & P.J. SUHADOLNIK 865-964
R.E. & G.A. ARMSTRONG 917-1237 .428Ac
M.A. CORWON 1035-529
Q.L. Louder 847-302 0.398Ac.
M.W. & K.R. BENDER 929-1262 0.95 Ac.
J. & J. CAMPBELL
R. Jr. & B. POST
N.M. Smock 1204-22
10-046100 G.F. & K.J. WILDEMAN 1084-377 5.48Ac
C.O.S. SPECK 11 62-723

247-399
Bd. of Ed. of the CHARDON LOCAL SCHOOL DISTRICT
51.12Ac

1212-053

PLAT. VOL. 14 - PG. 15
Par. #1

009013

532-1075
102.70Ac

CHARDON VILLAGE

603.45'
178.2'
154.4'
49.5'
2960.1'
721'
100.0'
64.0'
6
1213-035
001
.55Ac
37
.43Ac
36
.43Ac
35
.45Ac
34
.52Ac
33
2.956Ac
COMMON AREA
ALL LOTS IN 1028-344 - ROCKEY CELLARS PART. INC.
LOT 134
.55Ac
32
.63Ac
31
.66Ac
30
.47Ac
29
.41Ac
28
.38Ac
27
.26
438'
487.9
CORP. LINE
OLD
4504.00'±
HAMBDEN TWP.
NEW CORP. LINE
4506.05'±
151.8
CHARDON AVE.
60' R/W
ROCKY CELLARS SUB
CHARDON AVE VOL 23-20 VOL 25-104
PHASE 2
J.E+E.C PASTOR
1010-548
002
91.8
110.0
004
132.0
182.0
003-2
134.44
82.18
82.18
108.0
108.0
50.31
D.E. LOWE
1118-1
1132-453
003-1
.6958Ac.
M.+J. PERRICO
1066-690
19
.48Ac
A.D.+M.A. PERRICO
1075-837
20
.43Ac
J.+K. PRICE
1130-1091
21
.41Ac
M.L. JAHANGIRI & F.J. DMIDI
1104-1051
22
.41Ac
23
.40Ac
24
.36Ac
N.J. HETRICK
1105-83
25
.51Ac
1059-715
26
637'
655.9'
1213-037
BASQUIN DR.
60' R/W
128.5
132.0
139.47
139.47
139.4
66.5
146.9
178.9
97.39
98.6
005
D.H.+L.J. BOWYER
1.154 Ac.
909-819
1213-110
214
100.0
106.87
1213-111
006
110.76
J.W.+V.E. MCFARLAND
18
1081-77
.49Ac
D.L.+K.E. RUBBELKE
17
982-56
.416Ac
D.G.+K.D. COURTNEY
16
968-457
.454Ac
W.H.+M.L. WHEELOCK
15
1120-520
.44Ac
14
LOT 140
B.J.+D.K. NOLAN
13
1125-454
1125-719
1135-889
.358Ac
12
.358Ac
11
B.J.+D.K. NOLAN
1192-832
.348Ac
10-145159
10-8-98
1213-112
216
J.+J. FURNAS
0.558Ac.
007
787-660
119.05
38.9
173.9'
ROCKEY CELLARS PART. INC
ALL LOTS IN 927-85
COMMON AREA
2.206Ac
DOWNING DR.
60' R/W
DOWNING DRIVE
ROCKY CELLARS SUB. AMENDED PLAT PHASE 1
VOL 23-22 VOL 25-106
1213-128
008
120.0
012
35'
D.J.+M. KARASEK
1 966-478
.65Ac
2
.39Ac
3
.39Ac
4
10
F.N.+M.F. CARROLL
0020-360
CR Bowen
10-10333
10-10333
11135-1178
4-28-98
SEE 1314
1314-017
Par. #3
2.30Ac
CHARDON VILLAGE
143-227
010015
Par. #2
CHARDON VILLAGE
278-612
4Ac
014
143-227
.974±
Par. #4
016
CORP. LINE
956.60'±

PARCEL NO.	TRANSFERRED TO	AC.	FT. FRT.	VOL. PAGE	DATE	TRANSFERRED TO	AC.	FT. FRT.	VOL. PAGE	DATE	TRANSFERRED TO	AC.	FT. FRT.	VOL. PAGE	DATE	TRANSFERRED TO	AC.	FT. FRT.	VOL. PAGE	DATE
1309-001	L.R. BOSTWICK *	68.9	454.0	513-454		G. TIBER (Shack 004)	7.062		657-862		(001: Remainder in Roadway)	2.534A								
	G.O. BOSTWICK			502-84					657-864											
	M.T. WEARD			537-526																
002	CHARDON VILL.	.53	158.1	515-451																
*003	SAME as 1309-001	29.38		10-61		M.T. WEARSCH (G.C.D)	29.38		670-1232		BR Cseplo			844-437	1-11-90					
*004	" "	7.06		10-61		GEAUGA FITNESS & RACQUET CLUB	7.062		661-672		See Map									
*005	See Map "	12.32		"	split into:	008, 009, 010, 011														
006-1 *006	" "	6.08		"		VI-CON WELDING & FABRICATING Co. 30 **	6.076		585-1224 585-1226	MAR. '76	See map 13-9									
*007	" "	3.72		"		A. Lang & R. Svete 599-1024	3.72		599-1626		W. Lang	3.72		653-368	8/22/79	ANN M. LANG			729-348	1 FEB. '85 SEE MAP
*008	M.T. WEARSCH	3.084		611-1232		LANG Distributors Corp	1.54		617-761		I.C. WEARSCH ½ INT.			670-1232						
*009	Parkway Co.	3.093	204	623-1085	625-1290	WHEELING TREING TOOL CO.			661-1216		C.D & L.J - COATES	3.09	204'	814-265						
*010	Parkway Co	3.103		625-1288		ELASTOCHEM			669-565	11-3-80										
*011	TES CAIN	3.041	1.99	631-923 925		R.E. Cseplo	3.041	1.99	689-626	9-14-82										
012																				
1310-001	P. & H. MERKEL	15.5		480-154		J. & M DiFini	15.53		653-896											
002	EVANS REALTY Assoc.	1.841				CENTER SIX CORP.	1.841		776-921	12-29-86	See Map (used in S/division									
1311-001	J.H. SINES INC	1.0		520-885																
002	R. POGORZELSKI	2.68	172.6	237-102		F.A. Jr. & Rev. M.S. & F.W. DYRCZ	2.68	172.6	643-402		F.A. DYRCZ	2.68	172.6	721-231	10/11/84					
003	A.B.S. SALES CO. 9.65 + 1.00	10.6		480-582		AYRSHIRE DEVEL.	9.061		619-1238	3-31-78										
	" " "																			
005	P.L. HAMBLETON	1.38	149.9	519-708		W & S Rudy	1.38	149.9	519-707	9/26/79										
006	M. & H. FREIDMAN 10.00 + 6.46	16.31	562.1	532-908		M. & H Friedman Co.			712-37		THE FOX RUN LTD. PARTNERSHIP	2.985		890-1070	1-8-92	M & H. FRIEDMAN (970-667-671)			970-674	
007	T. PRATELY	1.04	150.0	502-206																
008	" "	1.3	128.0	502-208																
009	G. & B. LITTON	1.16	204.0	299-12		L. & F.D. LUITHLE & R.J. & S.D. VISTA	1.16	204.0	576-1387	6-27-75										
010	A.D. GROSSMAN & D.L. CALVIN	2.22	205.7	459-98		ULE CO.	2.22	205.7	559-1139	3-16-74										
011	" " " "	1.79	116.4	453-612		ULE CO.	1.79	116.4	559-1137	3-16-74										
Split see map 012	M. SPILKY	9.47	150.0	550-72		7620 ASSOCIATES	9.47	150.0	574-402	1-30-75	A.D. Wolfcale Jr. Trustee	9.47	150.0	576-702		} SPLIT MORGAN DEV. INC. MAP SEE FOR SPLIT			13 11-012-013-014-019-	
013	" " / / D.38	.408	60.0	550-72		" " 038	0.41	60.0	" "	" " "	" " " "	0.41	60.0	" "					141-005-006-007-009.1) *	
014	" "	.51	146.0	553-409		" "	0.51	146.0	" "	" " "	" " " "	0.51	146.0	" "		828-413 14.778 Ac				
015	WEDGEWOOD PLAZA	.59	200.0	537-391		D.B. Van Ostrand	0.59	200.0	589-349	6-76	D & T Enterprises			709-154						
016	D.B. VAN OSTRANO	1.54		443-79							" "			709-154						
017	M. McGREGOR	.5		208-131		*			726-1025	7 DEC. 84	M. McGREGOR et al			891-179	1-13-92					
018	P.J. & L.H. SIDOTI	.34	50.0	538-936		J. & P. Gamiere	.34	50.0	576-836	10 MAR '97	J.T. & P.P. GAMIERE	.34	50.0	1094-963						
SPLIT * 019	M. SPILKY	3.69	210.2	550-71		7620 ASSOCIATES	3.69	210.2	574-402	1-30-75	A.D. WOLFCALE, Jr. (TRUSTEE)	3.69	210.2	576-702		Split to D&T ENT 805-836-0058 AC) Remain 3.632 AC			14.778*	
020	S. & D. ZOSZAK	.27	88.0	263-94		D.A. JASTROMB	.27	88.0	688-720	8-26-82	See Map									
021	V. & B. BURWELL	.36	127.0	277-84		V. & M. Burwell Jr.	.36	127.0	597-91		V.V. BURWELL JR.	.36	127.0	681-1328						
022	? Δ PARCEL	0.16																		
*023	W. & G. TIMKO	1.0	170.1	423-894	4-	G. Timko	1.0	170.1	574-850		W.J. Smith	1.0	170.1	593-1065		W.J. Smith	1.0	170.1	716-57	5/29/84 *
024	L.L. MAYLE	1.0	132.4	491-649																
025	E. & B. KNAPP	1.0	116.2	226-96		E. KNAPP				657-465	VIRGINIA SIDLEY	1.0	198.	671-62		DEER REALTY, INC.	1.0		755-801	4-2-86
026	B.A. KNAPP	1.0	101.3	435-991		" "				"	" "			"		DEER REALTY, INC.	1.0		755-801	4-2-86
027	C.E. KNAPP.	6.61	198.0	195-220		Grand River Hardwood	6.61	19800	587-1024											
*028	FOODPLEX INC.	1.73	269.2	553-1312		V. GIGLIOTTI	1.738	269.2	647-592		COUNTY NATIONAL BUILDING COMPANY	1.738	269.2	647-595		BANK ONE OF NORTHERN OHIO	(686-	1144)	686 1294	6-29-88
029	W. & C. FISHLEIGH	2.25	200.8	551-904		W. FISHLEIGH			678-854											
030	THE MENTOR LUMBER CO	1.29	100.0	453-389																
031	" " " "	3.06		453-389																
032	" " " "	.23	100.0	453-389																
033	Peoples S.&L. Co.	.332		578-241		RE-RECORDED	.332		578-363		MORGAN DEV. INC	.332		800-551	801-281					
034	1ST NAT. BANK OF BURTON	.493		578-368		Board of Geauga Co. Commissioners	0.493		582-1	'75										
035	R. DICKINSON	7.64	956.7	578-732		LK. ERIE COLLEGE	7.64	95674'	801-1066	12-30-87	TRIAX Co.	7.64		819-348	10-14-88					
036	The Mentor Lumber Co. B20.	6.76	22.00	587-930	4-29-76															
037	N. Borkowski Trustee			633-385		TRANSCON BUILDERS, INC.			686-1144 & 1165	6-25-82	G.M.H.A.			692-1015						
						* ROSALIE M. HENDERSON 1/12														
						MARVEL B. SCHAFRIK 1/12														
						MARION ARTZ 1/12														
* 028	R.C. HUGHES & K. LYERLY	1.738	269.2'	746-1097	1985	D & R. YERT	1.73	269.2'	881-628	11-21-88										
* 019.1	D & T ENTERPRISES	.058		805-836-0058	1988															
019.2	7620 ASSOC	4.389	0	828-413	1989															
023	C & W J Smith See Map																			

1210-015

1147.05'

1477.31'

003

R E Cseplo
844-437

S/L 8

204.41'

505.00'

150.22'

132.00'

002

150.0'

181.30'

ELASTOCHEM, INC

004

882-1196

S/L 7

7.062 Ac

ADDRESS - # 160

LOT 153

640.96'

LINE

001

011

644.11'

VICON

~~VICON WELDING~~ FABRICATING ~~COMPANY~~ Co, LTD

~~585-1226~~
867-454

Pt of S/L 6

1132-1204

006

194'

645.52'

2.87 AC

010

257.28'

811.93'

CORP

Pt of S/L 6

L.R.C. Realty, Inc

006.1

~~VICON FABRICATING Co, LTD~~

1115-348

~~1132-1204~~

216'

647.09'

3.2 AC.

C.D. & L.J. COATES
814-265

009

207'

N.P. GLYNOS

995-891

007

S/L 5

LANG DISTRIBUTORS

613/261

008

3.083 Ac

657.23'

537.23'

LANG DISTRIBUTORS CORPS.

789-127

3.464 Ac.

120.0'

230.04'

250.00'

648.90'

1409-001

1409-009(007.1 006.1 005.1)

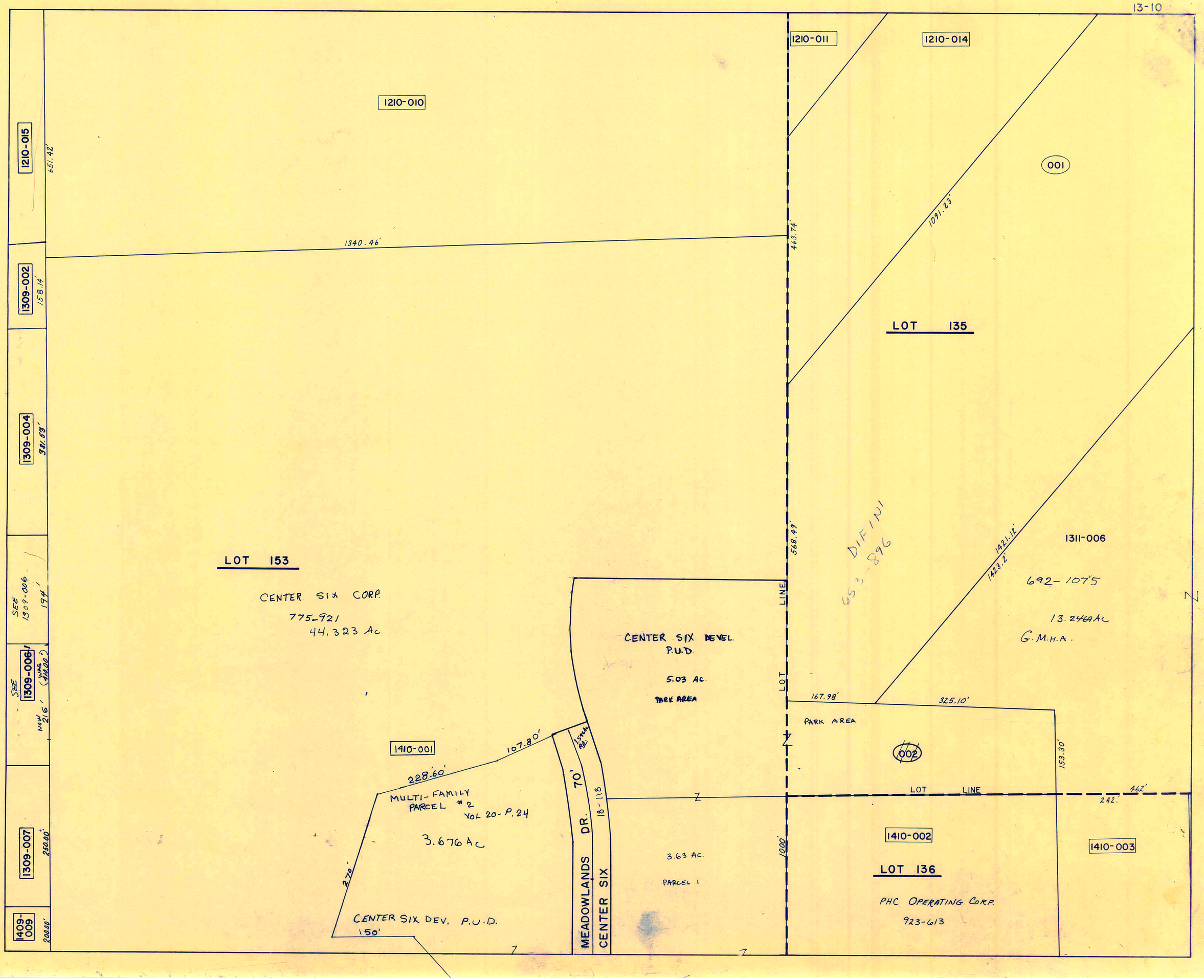
1210-015
651.42'
1309-002
158.14'
1309-004
381.53'
SEE 1309-006
194'
SEE 1309-006
NOW 216' (WAS 410.00')
1309-007
250.00'
1409-009
200.00'
1210-010
1340.46'
1210-011
1210-014
001
1091.23'
463.74'
LOT 135
LOT 153
CENTER SIX CORP.
775-921
44.323 Ac
568.49'
DIFINI
653-896
1421.12'
1423.2'
1311-006
692-1075
13.2469 Ac
G.M.H.A.
CENTER SIX DEVEL.
P.U.D.
5.03 AC.
PARK AREA
LOT LINE
167.98'
325.10'
PARK AREA
002
153.30'
LOT LINE
462'
242'
1410-001
107.80'
228.60'
MULTI-FAMILY
PARCEL #2
VOL 20-P.24
3.676 Ac
270'
CENTER SIX DEV. P.U.D.
150'
MEADOWLANDS DR.
70'
18-118
CENTER SIX
3.63 AC.
PARCEL 1
1000'
1410-002
LOT 136
PHC OPERATING CORP.
923-613
1410-003

1310-001

1 Ac
J.H. SINES INC.
520-885
001

CENTER ST.

EASEMENT 33'±D 330.70'

F.A. DYRCZ
002
721-231
2.68Ac

W.L. + J.M. RUDY
005
631-94
1.388Ac

15.53Ac
J+M DIFINI
653-896

1400'

The MARVIN FRIEDMAN + HARRY FRIEDMAN CO.
970-667
970-671

006
MARVIN FRIEDMAN & HARRY FRIEDMAN 970-674

2.985 Ac

T. PRATELY 502-206
007
1.04Ac

T. PRATELY 502-208
008
1.3Ac

576-1387
009
1.16Ac

G.A. YOUNG - 40% INT.
A & D. GROSSMAN - 60% INT.
010
1102-527
PAR #2
2.22Ac.

1102-527
011
PAR #1
1.79Ac.

G.M.H.A.
037
692-1075
13,2869Ac

020
.27Ac
.36Ac.
021
T.C. ACTON
963-1313

J.A. LAURENCE
1102-500
A+M. Dmardo
1192-19 10-6-78
023
10-137670
1 Ac.

B.R. WEARSCH & D.M. DODGE
862-181
1Ac.
024

755-801
025
026
DEER REALTY
1.994 Ac

035
TRIAX Co.
819-578
7.64Ac.

003 4.061Ac
619-1238
AYRSHIRE DEV.

J.T. OSBORNE (1/2 INT.)
& EDMUND CORP. (1/2 INT.)
1096-1099
1105-27
027
6.61Ac

The MENTOR LUMBER Co.
6.76Ac
587-930
036

LOT 135
LOT 101
LOT 102
LOT LINE

028
D. & R. YERT
821-628

029

453-389
030
031
1.29Ac
3.06Ac
The MENTOR LUMBER Co.

032
.23Ac

MORGAN DEVELOPMENT, INC.
1.264 Ac.
794-336 to 341
012-1

The MENTOR + SUPPLY Co
857-677
2.25Ac

99' R/W

034
The HUNTINGTON NATIONAL BANK
582-1
860-1175
.493Ac

Parcel D
4.329Ac
012.2
828-413
1128-1031
828-417

MAPLE LEAF PLAZA, LLC
828-413

033
.332Ac
801-281

015
709-154
.674Ac
D+T ENT. #2

016
D+T ENT. #1
709-154
1.54Ac

D+T ENT.
805-836 to 840

M. McGREGOR, et al
891-179
017
018

PRYATELY
1411-013

1411-019

CHERRY AVE.
66' R/W
PLATS 10-29

LOT 135 571.5 573.66
1114.5' LOT LINE
450.0

14.778 Ac
1311-012-013-014-019-1411-005-006-007.1-009.1

MAPLES ASSOCIATES
LIMITED PARTNERSHIP
967-719
1411-001
7.493Ac

H. DOMBEY
368-16
6.59Ac
#A.T. DOMBEY
1093-410
1120-1133
1126-1107
.73Ac
1120-1133
1411-002

828-413 to 416
MAPLE LEAF PLAZA, LLC
1128-1031

EASEMENT

D+T ENT.
.058Ac

see map 1310

14

PARCEL NO.	TRANSFERRED TO	AC.	FT. FRT.	VOL. PAGE	DATE	TRANSFERRED TO	AC.	FT. FRT.	VOL. PAGE	DATE	TRANSFERRED TO	AC.	FT. FRT.	VOL. PAGE	DATE	TRANSFERRED TO	AC.	FT. FRT.	VOL. PAGE	DATE
1312 - 001	CHARDON RUBBER CO.	.56		254-198																
002	CHARDON RUBBER CO.	.61		266-266																
003	CHARDON RUBBER CO.	.50		223-423																
004	CHARDON RUBBER CO.	1.00		223-423																
005	BALL BROTHERS CO.	2.11	330.0'	435-748																
006	W.G. RIMES	.63	100.0'	665-950	7-1-80															
007	G.+W. CARTAGE	.35		845-1305																
008	E. PETERSON .33	.34		278-217																
009	D.+C. MEEKS	.33		576-66																
010	K.L.+N.A. RARICK	.33		578-1099																
011	L.+M. FERRELL	.33		707-404																
012	T.A.+M.A. OGLE	.33		719-294	7-25-84	T.A.+M.A. OGLE, CO-TRUSTEES			1039-583	1-26-96										
013	J.+K.S. BROWN	.70	95.11'	964-154	12-3-93															
014	J.R. TINCHER	.26	70.0'	719-1206	10-11-84															
015	J.M. CLARK	.34	55.0'	967-926		R.S.+S.A. SPANGENBERG	.34		1143-424	2-25-98										
016	P.H.+D.M. HUGERSHOFF	.50	55.0'	733-119	3-29-85															
017	R+D. NUNNALLY	.47	55.0'	734-1059	4-3-85															
018	CHARDON RUBBER CO.	1.38	200.0'	192-514																
019	CHARDON RUBBER CO.	.66		192-514																
020	CHARDON RUBBER CO.	.87	291.5'	192-514																
021	R.J.L. PROP. INC 2.34	2.39	300.0'	823-821	10-30-88															
022	W.P. TOBBE	1.10	50.0'	741-675	7-23-85															
023	T PRIVATELY 0.50	.34		502-206	4-17-69															
024	M.E. BUTLER	.1445	55.0'	905-313	6-1-92															
025	L.D. CROW	.1445	55.0'	770-390	10-8-86															
026	C. WEIDIG	.39	155.7'	847-129																
027	C.+C. WEIDIG	.27	103.4'	847-132																
028	UNITED STATES POSTAL SERVICE	.3924	72.0'	715-898	5-23-84															
029	UNITED STATES POSTAL SERVICE	.4111	73.92'	714-1236																
030	UNITED STATES POSTAL SERVICE	.83	247.08'	717-81	6-15-84															
031	UNITED STATES POSTAL SERVICE	.25	75.0'	717-81	6-15-84															
032	G.W. CARTAGE	.38	100.0'	845-1305	2-15-90															
033	G.W. CARTAGE	1.13	100.0'	845-1305	2-15-90															
034	G.W. CARTAGE	.17	50.0'	845-1305	2-15-90															
035	G.W. CARTAGE	.81	90.0'	845-1305	2-15-90															
036	W+L ARDIN	.40		722-958	9-26-84															
037	G.W. CARTAGE	.18	50.0'	845-1305	2-15-90															
038	G.W. CARTAGE	.33		845-1305	2-15-90															
039	G.W. CARTAGE	.49		845-1305	2-15-90															
040	UNITED STATES POSTAL SERVICE	1.14	88.4'	717-81	6-15-84															
041	R+D. ARMBRUSTER	1.03	78.0'	817-1016	9-20-88															
042	J+F. RADICH	.307		788-640																
043	Y.E. MULLEN .26	.55	91.08'	836-470		T.J.+Y.E. MULLEN			1112-1276	7-15-97										
044	J.+F. RADICH	.48		683-1228	3-26-82															
045	~~B.E. Brock~~ R.A. Mauck Jr.	.558		988-284		B.E. Brock	.558		1145-682	3-9-98										
046	J.+F. RADICH	.508		683-1228	3-26-82															
047	G.+W. CARTAGE	.58		845-1305	2-15-90															
048	G.+W. CARTAGE	1.50		845-1305	2-15-90															
✓* 051	A.R.+O.L. CARNEGIE	.24		982-415	5-20-94															
052-1 + 053	CHELMSFORD PROP. INC.	.32	60.0'	828-784																
054	R.+D.J. MOSES	1.67	74.2'	769-124	9-29-86															
055	C.R.+K.S. KNOTTS	.39		910-507	7-23-92															
056	L+R RITONDARO .66	.45		460-101																
057	L+R RITONDARO .37	.44		460-101																
058	L+R RITONDARO .25	.38		460-101																
059	B.F.+G.T. KOVACH	.13	35.0'	983-68																
060	R. RITONDARO	.17	45.0'	780-400																
061	K.R. SARANEY	.17	45.0'	889-1122																
062	J.+C. HEDRICK	.19	49.0'	700-44	6-29-83															
063	D.J. CANNATO + J.A. McPEAK .06	.13	34.6'	967-1301	1-3-94															
064	L.J. DOLAN, TRUSTEE .06	.075	33.3'	1007-175	2-2-95	A.B. Davis + D.A. Schofield	10-64	2200	1194-884	10-20-98										
065	CHARDON SAVINGS BANK	.674	65.67'	484-864																
066	CHARDON SAVINGS BANK	.04		484-864																
067	CHARDON SAVINGS BANK	.04		484-864																
068	CHARDON SAVINGS BANK	.19	49.5'	484-864																
069	CHARDON SAVINGS BANK	.20	55.5'	484-864																
070	ASSEMBLIES OF GOD	.17	75.9'	395-26																
071	G.C. COMMISSIONERS	.07	31.0'	519-765																
072	G.C. COMMISSIONERS	.08	40.0'	551-468																
073	G.C. COMMISSIONERS	.05	25.0'	553-808																
074	G.C. COMMISSIONERS	.05	25.0'	491-584																
045-1	R.A. MAUCK, JR	0.588	30.0'	988-284																
030-2049-1	A.+O. CARNEGIE	.200	56.0'	982-415	5-20-94															

PARCEL NO.	TRANSFERRED TO	AC.	FT. FRT.	VOL. PAGE	DATE	TRANSFERRED TO	AC.	FT. FRT.	VOL. PAGE	DATE	TRANSFERRED TO	AC.	FT. FRT.	VOL. PAGE	DATE	TRANSFERRED TO	AC.	FT. FRT.	VOL. PAGE	DATE
1312-001	CHARDON RUBBER CO.	.56		254-198																
002	" " "	.85		266-266																
003	" " "	.67		223-423																
004	" " "	.79		223-423																
005	BALL BROTHERS CO. 2.49	2.11	330.0'	435-748																
006	W.G. RIMES	.63	100.0'	665-950	7/1/80															
007	W.G. RIMES	.35		665-950	7/1/80	G&W Cartage			845-1305											
008	E. PETERSON 0.33	.34		278-217																
009	D.&C. MEEK	.33		576-66																
010	P.L. STREET	.33		520-261	3-5-71	K.L.&N.A. RARICK	.33		578-1099											
011	L.&M. FERRELL	.33		707-404																
012	T.&M. OGLE	.33		362-548		T.A.&M.A. OGLE	0.33		719-294	7-25-84										
013	M.R. TUTTLE	.70	95.11'	680-1132	12-4-81	R.C.&B.J. ERICKSON	.70	95.11'	747-533	10-29-85	J.&K.S. BROWN	.70	95.11'	964-154	12-3-93					
014	T.L. RARICK	.56	70.0'	553-1038		J.R. TINCHER	.56	70.0	719-1206	10/11/84										
015	I.M. SMITH 0.34	.36	55.0'	221-325		D.M.&E.M. PESKA	.34	55.0'	719-278	7-25-84	D.E.&J.M. CLARK	.34	55'	924-532	12-1-92	SEE MAP				
016	P.&D. HUGERSHOFF 0.48	.47	55.0'	509-1021		P.H.&D.M. HUGERSHOFF		55'	733-119	3-29-85										
017	R.&D. NUNNALLY	.47	55.0'	637-931		R&D NUNNALLY			734-1059	4-3-85										
018	CHARDON RUBBER CO. 1.39	1.34	200.0'	192-514																
019	" " " 0.63	.69		192-514																
020	" " "	.80	291.5'	192-514																
021	CARSON-WALES CO. 2.34	2.39	300.0'	669-562	11-7-80	RJL PROP. INC.	2.39	300'	823-821	12-30-88										
022	F. SLAVEC	1.10	50.0'	578-603		WM.P. TOBBE			741-675	23 Jul 85										
023	T. PRYATELY 0.50	.34		502-206	4-17-69															
024	H. KIEBLER	.1445	55.0'	617-427	2/17/78	M.E. BUTLER			905-313	6-1-92										
025	L.&J. CROW	.1445	55.0'	625-605	7-21-78	L.D. CROW			770-390	10-8-86										
026	R.H.&C. WEIDIG	.39	155.7'	611-850		See Map														
027	" "	.27	103.4'	" "		See Map														
028	H.E. KNAPP	.40	72.0'	220-302		UNITED STATES POSTAL SERVICE	.3924	72.0	715-898	5/23/84										
029	R.&B. MOSES	.40	73.92'	485-444	8 Mar 1984	UNITED STATES POSTAL SERVICE	0.4111	72.00	714-1236											
030	CARSON-WALES CO.	.83	247.05'	669-562	11-7-80	UNITED STATES POSTAL SERVICE	.83	247.05	717-81	6/15/84										
031	" " "	.25	75.0'	669-562	11-7-80	UNITED STATES POSTAL SERVICE	.25	75.0	717-81	6/15/84										
032	W.G. RIMES	.38	100.0'	665-950	7-1-80	G&W Cartage			845-1305	2-15-90										
033	" "	1.13	100.0'	" "	"	"			"	"										
034	" "	.17	50.0'	" "	"	"			"	"										
035	" " 0.81	.78	90.0'	" "	"	"			"	"										
						"			"	"										
036	W.G. RIMES		10.0'	665-950	7/1/80	"			"	"										
037	G. RIMES TRUCKING CO.	.19	50.0'	621-1090 Thru 93		"			"	"										
038	W.G. RIMES	.33		665-950	7-1-80	"			"	"										
						"			"	"										
039	W.G. RIMES	.49		665-950	7-1-80	"			"	"										
040	CARSON-WALES CO.	1.14	88.4'	665-247		UNITED STATES POSTAL SERVICE	1.14	88.4	717-81	6/15/84										
041	M. TEMPLE&D. BEIER	1.03	78.0'	669-948		J.P.&B.D. GREAVES	1.02		692-475	12-10-88	R&D. ARMBRUSTER	1.03	78.0'	817-1016	9-20-88	SEE MAP				
042	H.&F. LEYDE 0.26	.41		223-30		W.K. FRY	.33		683-1230	3-26-82	B. M. FRY	0.33		763-820		J.&F. RADICH SEE MAP				
043	T.J.&Y.E. MULLEN 0.50	.55	91.08'	566-1011	7-16-74															
044	J.&F. RADICH	.48		516-580																
SPLIT 045	S.G. PETERSON ET AL.	.64		565-1006	4-26-74															
046	J.&F. RADICH	.48		678-1287		J.&F. RADICH	.037/.508		683-1228	3-26-82										
047	W.G. RIMES			665-950	7-1-80	G&W Cartage			845-1305	2-15-90										
						"			"	"										
048	W.G. RIMES	1.50		665-950	7-1-80	"			"	"										
see map * 049	S.G. PETERSON ET AL.	1.30	10.0'	565-1006	4-26-74	MAPLE GROVE Bldrs, Inc.				4-83	*See Vill. Sq. Condo's ~ Next Page									
050	" " "	1.00	76.0'	565-1006	4-26-74															
✓* 051	A.R. HUBBARD	.39	665'	552-1212	SPLIT	LEAVING .238 AC					A.R.&O.L. CARNEGIE	.24		982-415	5-20-94					
81-1 see map * 052	J.&S. PETERSEN	2.70	76.5'	591-538	SPLIT	D.I. FREEMAN See Map	2.90		697-913	4/23/82	J.S. PETERSON	2.70		677915	4/21/85	*See Vill. Sq. Condo's ~ Next Page				
052-1+053	D.I. FREEMAN	.32	60.0'	589-546		C. WRIGHT et. al. SEE MAP														
054	" "	1.67	74.2'	" "		R.&D.J. MOSES	1.67	74.2'	769-124	9.29.86										
055	W.&C. JOHNSON	.39		520-558		C.R.&K.S. KNOTTS			910-507	7-23-92										
056	L.&R. RITONDARO 0.66	.45		460-101																
057	" " 0.37	.44		" "																
058	" " 0.25	.38		" "																
059	G. SANGRIK 565-1138-35 0.13	.15	39.8'	565-1129	800-497	C.&A. NYSTROM	.13	35'	800-499		See Map									
060	L.&R. RITONDARO	.17	45.0'	582-153		R. RITONDARO			582-153	780-400										
061	J.B.&C.F. SARANEY	.17	45.0'	678-525		J.B. SARANEY			857-356		K.R. SARANEY			887-1226	11-27-91	SEE MAP				
062	F.&J. SCHOFIELD	.19	49.0'	200-97		J.&C. HEDRICK	.19		700-44	6/29/83										
063	R.E. PHILLIPS 0.06	.13	34.6'	320-291		D.J.CANNATO & J.A. McPEAK			843-157	12-14-89	D.J. CANNATO & J.A. McPEAK	.13	34.6'	967-1301	1-3-94					
064	F.M. DORAN 0.06	.075	33.3'	315-90		L.J. DOLAN, TRUSTEE	.075	33.3'	1007-175	2-2-95										
065	CHARDON SAVINGS BANK	.674	65.67'	484-864																
066	" " "	.04		477-831																
067	" " "	.04		265-192																
068	" " "	.19	49.5'	477-831																
069	" " "	.20	55.5'	265-192																
070	ASSEMBLIES OF GOD	.17	75.9'	395-26																
071	G.C. COMMISSIONERS	.07	31.0'	519-765																
072	" "	.08	40.0'	551-468																
073	" "	.05	25.0'	553-808																
074	" "	.05	25.0'	491-584																
045-1050-1/045-1	R.&K. GIBSON	0.588		696-876	4-20-83	R.&K. GIBSON & JE&JS VATTY	.588	30'	747-510	10-29-85	SEE MAP									
050-1	" " "			696-876	4-20-83						"									
050-2049-1	A.G. CARNEGIE	.201	56'	697-917		A&O. CARNEGIE	.201	56'	982-415	5-20-94										

PARCEL NO.	TRANSFERRED TO	AC.	FT. FRT.	VOL. PAGE	DATE	TRANSFERRED TO	AC.	FT. FRT	VOL. PAGE	DATE	TRANSFERRED TO	AC.	FT. FRT.	VOL. PAGE	DATE	TRANSFERRED TO	AC	FT. FRT.	VOL. PAGE	DATE
1312 - 075	G.C. COMMISSIONERS	.16	71.0'	491-584																
076	G.C. COMMISSIONERS	.05	20.0'	502-789																
077	G.C. COMMISSIONERS	.05		491-584																
078	GEAUGA CO. BD OF COMM	.02		714-790	5-2-84															
	R. VESE			556-308																
079	W.C. + D.L HOFSTETTER	.186	65'	715-303																
* 080	P.+M. JOINER	.294	68'	821-366	11-16-88															
081	P. & M. JOINER	.18	40'	821-366	11-16-88															
082	B.G. BASEL + S.M. STERNAD BASEL	.40	87.9'	997-15	10-12-94															
083-B	E.+M.E. ARCHACIK		36'	919-245	10-20-92															
083-A	E.+M.E. ARCHACIK		52'	919-245	10-20-92															
084	J.R. + K. CORRIGAN	.48	99'	959-221																
085	B.R. + J.A. CAMPBELL	.35	82.5'	731-55	3-13-85															
086	R.N. + L.L. BENNETT	.25	66'	749-1119	9-13-85															
087	T.W., Sr + S.K. SELL	.25	66'	914-1322																
088	A. + K. COLLARD	.25	66'	835-838																
089	M.J. + G. ADRIAN	.25	66'	739-89	4-2-85															
090	G.L. SMITH	25	66'	984-945																
091	D.E. PROTO, JR. + A.K NEMCIK	.62		875-866	6-19-91															
* 092	802C CORPORATION .48	.26		629-833																
** 093	8020 CORPORATION 0.17	0.15		574-674																
094	WASHINGTON POST DEV. CO.	0.17		900-216	4-15-92															
095	C. EISLER (T+C LEASING CO.)	0.25	74'	695-635	3-17-83	C.L. EISLER		74'	1055-1160	6-20-96										
096	J.A. ATTINA	0.09		834-807	7-7-89															
097	E.H. PFABE TRUST	.06 .10	94.0	887-515	11-19-91															
098	R+L STIVERSON	0.15	50'	798-160																
099	E.S. HOWARD	0.15	50'	931-515	2-22-93															
100	WASHINGTON POST DEV. CO.	0.24	80'	900-216	4-15-92															
101	WASHINGTON POST DEV. CO.	0.30	95'	900-216	4-15-92															
102	WASHINGTON POST DEV. CO.	0.22	60'	801-150																
103	WASHINGTON POST DEV. CO.			805-170	3-15-88															
104	WASHINGTON POST DEV. CO.			805-170	3-15-88															
105	WASHINGTON POST DEV. CO.			805-170	3-15-88															
106	G.C. COMMISSIONERS	2.0	166.4	180-287																
107	L+P. HANSON	.631		898-228		SEE MAP														
✓✓* 052-1	D.I. FREEMAN	.138		697-913	4-28-83															
*092	CHESTER LEASING, INC	0.48	75'	756-958	4-21-86															
	CHESTER LEASING, INC	0.48	75'	756-958	4-21-86															
	CHESTER LEASING, INC	0.48	75'	756-958	4-21-86															
	CHESTER LEASING, INC	0.48	75'	756-961	4-18-86															
	CHESTER LEASING, INC	0.48	75'	756-967	4-21-86															
	CHESTER LEASING, INC	0.48	75'	756-964	4-23-86															
	CHESTER LEASING, INC	0.48	75'	756-958	4-21-86															
	CHESTER LEASING, INC	0.48	75'	756-958	4-21-86															
* 080-A	GEAUGA CO. BD. OF COMMISSIONERS	.016		990-1226	8-10-94															
** 093	CHESTER LEASING, INC	0.17	75'	756-958	4-21-86															
	CHESTER LEASING, INC.	0.17	75'	756-958	4-21-86															
	CHESTER LEASING, INC	0.17	75'	756-958	4-21-86															
	CHESTER LEASING, INC	0.17	75'	756-961	4-18-86															
	CHESTER LEASING, INC.	0.17	75'	756-967	4-21-86															
	CHESTER LEASING, INC.	0.17	75'	756-964	4-23-86															
	CHESTER LEASING, INC.	0.17	75'	756-958	4-21-86															
	CHESTER LEASING, INC.	0.17	75'	756-958	4-21-86															
* 051-1 +	J. + S. PETERSON	0.152		697-626	4-21-83															
054-1	SEE VILLAGE SQUARE CONDOS ~ NEXT																			
099-032-054-1 *	J.M. DIEDRICH			812-1033																
SEE MAP 1A	V.H. ARNOLD			1009-1193	1-5-95	D.R. GARLAND			1081/480	11-19-96	F. KNOP			1091/1043	2-12-97	H.D. OSBORNE & H.V.D. SEVER			1096-1256	3-25-97
1B	M. WHALE			866-774																
2A	L.C. SHUSTER			901-1039	4-30-92															
2B	S.+L. PETERSON			898-180		D.A. Howard 10-164548					S.A. Schussler			1194-719	10-28-98					
3A	E.M. PUZDER			777-866	12-31-86															
3B	K.B. COOPER			849-543	3-23-90															
4A	P.M. DODGE			750-974	12-27-85															
4B	J.H. MILLER			707-1095																
5A	M.M. + W.M. MAYNARD			1000-960	11-18-99															
5D	A.L. DUNN			793-76	8-17-87															
6A	M.L. HARDER TRUSTEE			947-1303	7-23-93															
6B	R.J. + T.M. SVOBODA			961-635	11-18-94															
7A	J.A. LITTLE			816-986	9-2-88															
7B	K. SWITZER			717-471	6-21-84															
8A	H.A. WHALE			905-822	6-4-92															
8B	L.W. + A.V. M'CURRY			866-776	2-5-91															
9A	P. VESE, P. CARROLL, R. VESE			767-1088																
9B	L. CHUNAT			784-1196		P. McCASKEY + M. TOTH 10-164562			1177-289	7-31-98										
10A	L. MEADOWS			791-938	7-31-85															
10B	K.P. FORMENT			819-1253	10-24-88															
11A	H.E. + B.M. RIEDEL			769-160	9-30-86															
11B	T.N DiROSA, et al, TRUSTEES			983-1191	6-6-94	P.R. BOSLEY, Jr., TRUSTEE 10-164566			1173-387	7-17-98										
12A	W.E. + L.C. LAPOINTE			1019-404	5-5-95															
12B	R. + J. CROW			836-967																

PARCEL NO.	TRANSFERRED TO	AC.	FT. FRT.	VOL. PAGE	DATE	TRANSFERRED TO	AC.	FT. FRT	VOL. PAGE	DATE	TRANSFERRED TO	AC.	FT. FRT.	VOL. PAGE	DATE	TRANSFERRED TO	AC.	FT. FRT.	VOL. PAGE	DATE
1312-075	G.C.COMMISSIONERS	.16	71.0	491-584																
076	G.C. COMMISSIONERS	.05	200	502-789																
077	G.C. COMMISSIONERS	.05		491-584																
078	GEAUGA CO. BD. OF COMM	0.02		714-790	5-2-84															
	R. VESE			556-308																
079	W.C.&D.L. HOFSTETTER	0.186	65'	715-303																
*080	H. STRONG	0.31	68'	670-1327		P.&M. JOINER	.294	68'	821-366	11-16-88										
081	" "	0.18	40'	" "		" "	.18	40'	"	"										
082	M. BEECH	0.40	87.9'	312-46		M.R. SYSAK	.40	87.9'	889-476	12-17-91	B.G. BASEL & S.M. STERNAD BASEL	.40	87.9'	997-15	10-12-94					
083-B	E.S. BUSHNELL		36'	208-488		E.&M.E. ARCHACIK		36'	919-245	10-20-92										
083-A	E.S. BUSHNELL		52'	180-622 470-217		" " "		52'	"	"										
084	L. CORRIGAN	0.48	99'	663-615		J.R. CORRIGAN, et al	.48	99'	955-920	9-28-93	*SEE MAP									
085	B.R.&J.A. CAMPBELL	0.35	82.5'	731-55	3-13-85															
086	R.H.&L.L. BENNETT	0.25	66'	744-1119	9-13-85															
087	H. NOVAK 0.33	0.38		653-314		SEE MAP														
088	D.&S. MARTHE	0.25	66'	538-11		W.B.&C.H. WILLIAMS	0.25	66'	773-947	12.2.86										
089	H.J.&G. ADRIAN	0.25	66'	734-89	4-2-85															
090	D.L.&G.L. SMITH	0.25	66'	728-354	1-10-85	~~SEE MAP~~														
091	D. PINZONE	0.62		676-480		D.E. PROTS, JR. & A.K. NEMCIK	0.62		875-866	6-19-91										
* 092	8020 CORPORATION 0.48	0.26		629-833		*														
* * 093	" " 0.17	0.15		574-674		* *														
094	J.R. ZNIDARSIC (TRUSTEE)	0.15		757-37	4.28-86	WASHINGTON POST DEV. CO.			900-216	4-15-92										
095	C. EISLER (T.&C. LEASING CO.)	0.25	74'	695-635	3-17-83															
096	B.E. DIXON	0.09		758-807		JANE A. ATTINA	.09		834-807	7-7-89										
097	E.&B. PFABE 0.06 0.16	0.15	94.0'	247-552		E.H. PFABE TRUST			887-515	11-19-91										
098	L. INEMAN & B. HAUETER	0.15	50'	708-496	12-7-83	SEE MAP				798-160										
099	C.&E. HOWARD	0.15	50'	736-1194	5-6-85	E.S. HOWARD	.15	50'	931-515	2-22-93										
100	J.R. ZNIDARSIC (TRUSTEE)	0.24	80'	757-37	4.28-86	WASHINGTON POST DEV CO			900-216	4-15-92										
101	S. MODICA	0.30	95'	754-1292	3-25-86	J.R. ZNIDARSIC (TRUSTEE)	0.30	95'	757-37	4-28-86	WASHINGTON POST DEV CO.			900-216	4-15-92					
102	M.&N. BURR 0.22	0.23	60'	613-21		NELLA PAVARINI			801-148		WASHINGTON-POST NEW CO.			801-150						
103	W.G. RIMES			713-1147	4-20-84	WASHINGTON POST			805-170	3-15-88										
104	" " "			" "	" "	DEV. CO.			"	"										
105	" " "			" "	" "	" " "			"	"										
106	G.C. COMMISSIONERS	2.0	166.4	180-287																
107	M.&I. MOYER 0.50	0.45		224-71		L & P HANSON			*	10-2687	See Map									
VV* 052-1	D.I. FREEMAN	.139		697-973	4-28-83															
* 092	CHESTER LEASING, INC.	0.48	75'	756-958	4-21-86															
	" " "	0.48	75'	756-958	4-21-86															
	" " "	0.48	75'	756-958	4-21-86															
	" " "	0.48	75'	756-961	4-18-86															
	" " "	0.48	75'	756-967	4-21-86															
	" " "	0.48	75'	756-964	4-23-86															
	" " "	0.48	75'	756-958	4-21-86															
	" " "	0.48	75'	756-958	4-21-86															
*080-A	GEAUGA CO. BD. OF COMMISSIONERS	.016		990-1226	8-12-94															
* * 093	CHESTER LEASING, INC.	0.17	75'	756-958	4-21-86															
	" " "	0.17	75'	756-958	4-21-86															
	" " "	0.17	75'	756-958	4-21-86															
	" " "	0.17	75'	756-961	4-18-86															
	" " "	0.17	75'	756-967	4-21-86															
	" " "	0.17	75'	756-964	4-23-86															
	" " "	0.17	75'	756-958	4-21-86															
	" " "	0.17	75'	756-958	4-21-86															
VV* 051-1 &	J.&S. PETERSON	0.152		697-620	4-21-83															
054-1	MAPLE GROVE BUILD. INC.	1.082			4-28-83	*SEE VILL. SQ. CONDO'S ~ NEXT														
049-052-054-1 *	VILLAGE SQUARE CONDO'S:	VOL.	14-	PGS. 94	TO 97	~J.M DIEDRICH			818-1033											
1A	VERA M. GARLAND			727-396	12-17-84	V.M. ARNOLD			1004-193	1-5-95	D.R. GARLAND			1081-480	11-9-96	F. KNOP			1091-1043	2-12-97
1B	M. HEALEY			705-79		K&M. MILLER			856-1248		M. WHALE			866-774						
2A	J.&K.&S. PETERSON			726-1038	12-11-84	J.M. DIEDRICH			812-1033		L.C. SHUSTER			901-1039	4-30-92	R. TOROK			1033-1049	11-16-95
2B	" " "			" "		S&L Peterson			848-180											
3A	G.E. FINA			759-511		E.M. POZDER			777-866	12-31-86										
3B	LYNN L. MILLER			739-823	6-24-85	KB Cooper			849-543	3-23-90										
4A	P.M. DODGE			750-974	12-27-85															
4B	J.H. MILLER			707-1095																
5A	S.M. WHEELER			721-1021	10-10-84	K. STEINGASS			841-255		M.M.&W.M. MAYNARD			1000-960	11-18-94					
5B	L. SANGRIK			706-935		A.L. DUNN			793-76	8-17-87										
6A	M.&H. HARDER			707-670		M.L.&H.C. HARDER			769-1068	10-8-86	M.L. HARDER			775-616		M.L. HARDER, TRUSTEE			776-710	947-1303 7-23-93
6B	R. SVOBODA			707-320		R.J.&R. SVOBODA			838-1370	10-6-89	R.J.&T.M. SVOBODA			961-635	11-16-93					
7A	R. TUTTLE			706-697	11-7-83	J.A. LITTLE			816-986	9-2-88										
7B	K. SWITZER			717-471	6-21-84															
8A	J.&K.&S. PETERSEN			726-1038	12-11-84	M. FULLER			834-921	7-26-89	H.A. WHALE, trustee 10-164559		(7-4-96) 1171-621	905-822	6-4-92					
8B	" " "					L.W.&A.V. McCURRY			866-776	2-5-91	S.F.&E.G. HITTER 10-164560		1150-609	1032-604	11-7-95					
9A	P. VESE			707-316		P. VESE, P. CARROLL, R. VESE			767-1088											
9B	J.&K.&S. PETERSEN			726-1038	12-11-84	L. CHUNAT			784-1146											
10A	L. MEADOWS			741-938	7-31-85															
10B	J.&K.&S. PETERSEN			726-1038	12-11-84	K.P. FORMENT			819-1253	10-24-88										
11A	S.J. TRYBUS			722-54	10-10-84	H.E.&B.M. RIEDEL			769-160	9-30-86										
11B	T.N. DiROSA			742-356	8-7-85	T.N. DiROSA, et al, TRUSTEES			983-1191	6-6-94										
12A	J&K&S. PETERSEN			726-1038	12-11-84	W.E.&T. LAPOINTE			784-185		W.E. LAPOINTE			921-502	11-5-92	W.E.&L.C. LAPOINTE			1014-404 1014-406	5-5-95
12B	" " "			" "	" "	R.&J. CROW			836-967											

13-12

B. & C. GAGE 796-1275

1212-047 — 013 — K.S. BROWN 964-154 — 1063-462 — 344.9 — 94.94
014 — 70.0
015 — 35.0 — 924-532 967-926 — 2-25-98 J.M.L.S. & J.A. CLARK SPANGENBERG 1143-424
016 — 55.0
017

LOT 98 — 1212-045 — 417.8 — 417.7

1212-043 — 1212-044

LOT 99

1212-036 — 1212-037 — 1212-038 — 1212-039 — 1212-040 — 1212-041 — 1212-042

B.L. SMITH 1129-1224

B.A. PETERSEN & N.L. HANKLE

The Chardon Rubber Company 1192-1157 10-9-98

2.11Ac — 10-006800 — 330.0 — 331.8 — 275.0 — 273.6 — 216.8 — 216.5 — 216.7 — 215.9 — 215.6 — 215.3 — 215.07 — 420.0 — .46A — .50Ac — 420.0 — 66.6 — 67.5 — 67.5 — 67.5 — 67.5 — 69.34 — 6A — 5A — 4A — 3A — 2A — 1A — LOT LINE — T.A. & M.A. OGLE CO-TRUSTEES 1039-583 — T.A. & M.A. OGLE CO-TRUSTEES 870-413 1039-587 — 99.0

005 — 006 — 007 — 008 — 009 — 010 — 011 — 012

1311-003

1212-032 — 1.50Ac — LOT 100 — .50A 223-423 — 003

1212-033 .275 255-462 — 1212-034 .43Ac 286-344

.56Ac 254-198 — 001 — 203.3 — 202.1 — 120.0 — 002 — .61 266-266

1.0 Ac 223-423 — 004

1.5 88 Ac — 888-127 — CHARDON RUBBER CO.

LOT LINE — 200.0 — 118.8 — 463.45' — 328.59'

018 — 1.38Ac — 019 — .66A — 020 — .87Ac — LOT 101 — 200.0 — 118.8

50' R/W — ST. — 50.0 — 50.0 — 100.0

SIXTH AVE. 50' R/W

1311-036 — 380.7 — 021

LOT LINE — 823-821 — R.J.L. PROP. INC. 823-821 — 1.335Ac — 633.98' — 350'

1311-031 — 207.74' — LOT 102 — W.P. TOBBE — 022 — 1.1Ac — 130.0 — 165.0 — 023 — 245.92' — L. PETRONZIO 807-852 — 1.8611Ac — 260' — 264.70

2.39 Ac. — 314.4 — 114.7 — 55.0 — 024 — 025 — 026 — 887-22 — 847-189 847-130 — 349.66 — 141.04 — 141.1 — 103.4 — 103.4 — C. Weidig 1/6 Int. 114.7 C. & C. Weidig 4/6 Int. — 027 — 887-22 — 847-132 — 50.0

LOT LINE — WASHINGTON — 75.0

LOT 57 — 030 — 247.05 — 146.8 — 72.0 — 73.92 — 562.7 — 028 — 029 — 238.92 — 236.92 — .392A — .44A — 72.0 — 73.92

LOT 58 — 040 — 041 — 562.7 — 562.8 — 572.8 — 572.8 — G.F. III & J.S. WEISENBACH 1037-1326

LOT 59 — 046 — 044 — 042 — .307Ac — 172.1 — 200.0 — 200.0 — 105.25 — 264.0 — J. & F. RADICH 788-640

LOT 59 — 045 — 043 — 264.0 — 91.80 — 308.0 — 104.92 — B.E. BROCK 1145-982 — 10-132-0451 — R.A. MAUCK, JR 988-284 — 91.8 — 30' — 294' .332Ac — T.J. & Y.K. MULLEN 836-470 1112-1276 — 91.08 — .55Ac — 988-284

LOT 60 — 051 — A & O CARNEGIE 982-415 — .56 — 156.5' — 030-010792 697-917 982-415 — .201Ac — 76.0 — 66.5

LOT 61 — 052 — 053 — 054 — 230.0 — 230.0 — 10-053-3270 — CHELMSFORD PROP. INC. — Oakmont Inc. 1198-1081 — 10-053-3241 — 928-784 — 11-98 — 62.0 — 0.32Ac — 74.25 — 76.5 — 60.0

VILLAGE SQUARE CONDOS VOL 14-94

1B — 1A — 2B — 2A — 12A — 12B — 11A — 11B — 3B — 3A — 6B — 6A — 5B — 5A — 4B — 4A — 7A — 7B — 8A — 8B — 9A — 9B — 10A — 10B

LOT LINE — 346.5 — 165.0 — 50.0 — 1313-027

1313-028 — 1

LOT LINE — 406.0 — 123.75 — 42.0 — W & L ARDTIN — 036 — .40A — 511.5 — 211.5 — 300.0 — 80.0 — C.R. & K.S. KNOTTS 910-507 — 055 — 211.5 — 80' — 2 — 1313-031 — 511.5

3 — 1313-032 — 142.0

LOT LINE — 511.5 — R.J. SLAYMAKER A.M. HILL 933-880 — 55.0 — 1313-033 — 249.1 — 132.0

4 — 1313-034

LOT LINE — 414.0 — 97.5 — 66.0 — 100.5 — 1313-035 — 5 — 1313-036 — 981.75 — 132.0

1980 — LOT LINE — 313.5 — 115.5 — 99.0 — 99.0 — 198.0 — 1313-037 — 79.1 — 115.82 — 1313-038 — 51.7 — 49.5 — 066 — 067 — 30.7

057 — 6 — 058 — 7 — 065 — 8 — 059 — 060 — 061 — 062 — 063 — 064 — 068 — 069

B.F. & O.T. KOVACH 983-68 — R. ROTONDARO 780-4030401 — K.J. & M.H. HEWITT 7088-3546 — 35' — 45.0 — 45.0 — 49.0 — 34.6 — 33.3 — 65.67 — 43.5 — 55.5 — 198.1 — 189.05 — 34.2

1311-028 — 1311-018 — 1411-019

GOODYEAR PROPERTIES, LTD. 1106-4881 — 107 — 1130-163 — .631A — 316.5' — 316.5' — 94.4

GEAUGA COUNTY COMMISSIONERS 180-287 — 106 — 1.0A

LOT 103 — 490-36 — 11140-610 WASHINGTON POST Co. LTD — 1006-1185 — 10-165530 — .719A — 998-36 — 183.95' — 283.45' — #2 — 2-6-98 — 105 — 425' — 805-170 .953Ac — 104 — 184.47 — 467.41 — CIANFAGLIONE ENTERPRISES, INC. 800-442 1.084Ac — 1412 001 — 1412 002 — 1412 003 — 10' — 11140-616

84.0 — 66.0 — 103 — 102 — 60.0 — 158.36 — 11140-607 — #1 — 10-022900 — .224Ac — 165.1 — 8501-150 — 135.0 — 101 — WASHINGTON POST Co. — 900-216 — LTD — 135.0 — 136.0 — 100 — 900-216 — 80.0 — #3-PAR 2 — #3-PAR 3 — 950.0 — 135.0 — 99 — 931-515 — 50.0 — E.S. HOWARD 1141-717 — R&L 135 STIVERSON 98 — 798 — 135.0 — .154Ac — 88.02' — 1412 004 — 1412 005 — 1412 006

WASHINGTON POST DEV. Co. — 094 — 093 — 900-216 — 099-17 — LOT 62 — C.L. EISLER 1055-1160 — 095 — 71.0 — 097 — 096 — J.A. ATTINA 834-807 — .10Ac — .04Ac — 710 SEE MAP 1412 — 1412-020 — NETWORK MGMT. CORP. 1048-71 — 1412-021

T.K.D. PROPERTIES LTD 1079-17 — 092 — 091 — LOT 63 — D.E. PROTS, JR. & A.L. NEMCIK 875-866 991-214 — .11A — .24A — 1412-022 — 1412-023 — R.F.S. POWELL 792-640

C.L. SMITH — LOT 64 — 090 — 089 — 66.0 — 66.0 — 986-945 — 1412-024 — 1412-025

A.F.K. DOLLANDS — LOT 65 — 088 — 087 — 66.0 — 835-828 — T.W., Sr. & S.K. SELL — .33A — 914-1322 — 1412-026 — 1412-027

M.F.K. STONE 792-117 — 086 — 085 — 74.25 — 1650.0 — 1412-028 — 1412-029

LOT 66 — 084 — 082.5 — 99.0 — J.R.K. & K. CORRIGAN 959-223 759-221 — 1412-030 — 1412-031

M.E. ARCHAKI 919-245 — 083 — 1069-211 — 1412-032 — 1412-033

B.G. BASEL & S.M. STRONG BASEL 997-15 — 082 — 087.94 — 1412-034

LOT 22 — 081 — 080 — 198.0 — 40.0' — 21 — P. & M. JOINER M821 — 366 — 079 — 078 — 077 — 1412-035 — 1412-036

ALLEY — 25 — 25

070 — 071 — 072 — 073 — 074 — 075 — 076 — 94.5 — 75.9 — 71.0

CENTER + STREET — 99' R/W

PARCEL NO.	TRANSFERRED TO	AC.	FT. FRT.	VOL. PAGE	DATE	TRANSFERRED TO	AC.	FT. FRT.	VOL. PAGE	DATE	TRANSFERRED TO	AC.	FT. FRT.	VOL. PAGE	DATE	TRANSFERRED TO	AC.	FT. FRT.	VOL. PAGE	DATE	
1313-001	K. & M. MILLER 0.40	.29	60.5	180-19		K&M. Miller	co		704-163		M. MILLER "			771-331	10-28-86	CJ. MILLER 10-100800			1167-280	6-22-98	SEE MAP
002	A. & W. ALLYN			502-271																	
003	R. & J. WANTZ 0.30	.27	70.0	513-269		F.E.J. Warner	.27	70.0	693-1039		F.W. + J.E WARNER	.27	70	721-223	10/11/84						
004	G.G. ALLYN 0.24	.27	73.03	218-245		A.A. ALLYN, SR., TRUSTEE	.27	73.03'	917-569	10-1-92	A.A. ALLYN, Jr., TRUSTEE	.27	73.03'	1073-141	10/3/96						
005	" " 0.24	.27	49.0	218-245		" "	.27	49.'	"	"	" "	.27	49.'	"	"						
006	J. BREDIGER 0.34			325-619		H.E. INDERLIED	0.34		675-1051	6/30/81	R.S. & D.F. ADAMS			1118-238	8-22-97						
007	L. & C. MILLER	.40		388-60		L.&C. MILLER	.40		733-884	4-1-85	J. MILLER	.40		1011-1003	4-6-95	SEE MAP					
008	R. & S. LEHMAN 0.35			325-329		survivorship			589-1065		G.A. & K. DORN			744-136	9-3-85	G.A. & A.K. DORN, SS			977-601	4-7-94	SEE MAP
009	ASSEMBLY OF GOD — Bq.	.39		538-1344		CHARDON ASSEMBLY OF GOD INC			738-740	2-20-97	D.E. & J.A. FURLICH	.39		1092-983							
010	K. & D. BENA 0.06 0.23	.29		509-780		K.J. BENA	.29		682-918	2-17-81	D.M. & K.J. BENA	.29		732-111	3-26-85	MARGO A NALBACH (775-114 .287AC) + 011 1.022AC = 0.310 AC BENA					(775-114+116=) 775-118
011	" " SPLIT 0.39	.43	89.3	502-416		K.J. BENA	.43	89.3'	682-920	10-1-82	D.M. & K.J. BENA SPLIT	~~.43~~ .39		732-115	3-26-85	LOWELL W. HANSON	.374		775-120	12-18-86	SEE MAP
012	G.HANNA 0.32	.306	63.18	174-281		W.H. & L.H. Jackson	.306	63.18	690-111												
013	J. & B. GORE	.30	65.0	400-224		J.A. + S.A. ILERSICH	.30	65.0'	684-61		J.A. & S.A. ILERSICH	.30		734-1246	4-3-85	R.J. SWANSON			1093-84	2-24-97	SEE MAP
014	D. & D. RONYAK	.35		409-365		R.&T. Swartz	0.35		587-1164		R.&T. SWARTZ	.35		734-817	4-2-85						
015	H. & M. VANGORDER	1.3		257-157		M.A. VANGORDER			686-1239	6-28-82	J.R. ZNIDARSIC	1.3		767-281	9-5-86						
016	D. &D. MUCHMORE	1.07	116.05	551-1013		D.D. Muchmore			617-746	2/17/78	D.C. MUCHMORE			737-831	5-20-85	D.W. MUCHMORE	1.06	116.05'	820-236	10-27-88	
* 017	J. & G. COLVIN	1.75		251-353		G.R. COLVIN (0.85 AC)			647-34	071819	The G.R. COLVIN REV TRUST	.85		970-612	5-26-94						
018	" "	0.03		277-49		" "				{{	{{			"							
019	" "	0.10		377-101		" "								"							
020	W. & D. CHAPMAN	0.52	102.2	537-766		SUR. DEED	0.52	102.2	578-972		G.W. TEMPLE	.52		735-1001	4-15-85						
021	D. & M. SMITH	0.42	87.15	246-29		J. SANGRICK	.42	87.15	559-70	1-11-74	SEE MAP										
022	F. & L. CSIZMA	0.41	90.0	246-41		F.&L. CSIZMA	.41	90.0	691-150	11-05-82	L. CSIZMA	0.41	90'	769-1126							
023	A. & T. HASSE	0.45	90.0	502-980		SURVIVORSHIP DEED			657-572		T. HASSE			746-161	1985	K.J. + M.R. Park 10-062000			1196-1126	10-29-98	
024	D. & R. HUMMELL	0.90	115.0	444-910		DG.&R. HUMMELL	.897		730-1245	5-12-85	R. HUMMEL			870-847	4-17-91						
025	B. M. DEMKO	0.25		417-74																	
026	D. &R. HUMMELL	1.21		278-25		H. & S WILCOX	1.21		568-810	9-6-74											
027	P. PENTEK	.19	50.0	484-708		P.J. & L.J. PENTAK	.19	50'	921-904	11-9-92											
028	R. & J. POLSON	1.12	73.7	550-553		S.J. SARANITI	1.12		736-874	4-30-85	R. & M. AGGEN	1.12		736-876	4-30-85	C.B. & P.L. MILES	1.12		775-51	12-18-86	
029	J. & A. SANGRIK	.10	37.0	356-351		G. SANGRICK	.10	32.0	565-1129	7-23-74	W.+L. AROTIN	.10		722-958	10/11/84	W.+L. AROTIN					
030	H. & O. SCHULTZ 0.26	.41		552-772																	
031	W. & C. JOHNSON	.55	80.0	409-174		C.R. & K.S. KNOTTS			910-507	7-23-92											
032	W.&F. SARGENT	1.62	142.0	520-597		W.W. & F. SARGENT	1.62		734-453	4-2-85											
033	C. & B. McGUNNIGLE 0.33	.32	55.0	531-293		B.A. McGUNNIGLE	0.33	55.0	695-1429	3-30-83											
034	R. & M. BYROM	1.24	77.0	485-231		RMB INVESTMEST LIMITED PARTNERSHIP			879-839	8-8-91	LAKESIDE ESTATE SERVICES, INC.	1.24	77.0'	884-468	10-8-91						
035	N. & K. LEGGETT	.63	66.0	509-637																	
036	H. K. BOSTWICK 0.50	.48	55.0	203-500		F. BOSTWICK	.50 Ac.		665-6		R.J. & E.A. BECHKOWIAK	.5 Ac.		881-163	8-28-91						
037	D. & M. McQUISTION	.38	87.95	391-45		D.E. + M.C. McQUISTION	.377	87.95	718-545	7/11/84											
038	CHARDON SAVINGS BANK	.26	53.0	453-237																	
039	" " " OUT OF 1.12	.14	60.0	300-311																	
040	" " "	.12	54.25	486-589																	
041	" " " OUT OF 0.32	.16	74.8	242-45																	
042	K. & C. GRAYDON	1.0		538-1207		R. W. LANDIES	1.0		559-1366	3-29-74	K&D LANDIES	1.0		617-123		SEE MAP					
043	B. VANGORDER) 1.60 0.43	2.1		201-411		BANK OHIO			667-1219	10-1-80	K.&D.L. LANDIES			697-1147		SEE MAP					
044	" " 0.10	.24	52.0	186-115							W.&S. Green	.24	52'	705-115		SEE MAP					
045	F.L. GRAU	.25	55.0	239-192		L.M. BARNES & D.L. GRAU	.25	55.0'	885-348	10-23-91	D.L. & L. GRAU	.25	55'	929-679	4-26-93						
046	" "	.095		" "		" "	.095		"	"											
047	E. DREYER) 1.23	1.21	77.0	427-400																	
048	" "	.06	11.0	" "																	
049	H.N. SKINNER 0.30+0.45	.71	121.0	233-583		LOT SPLIT SEE 179	.34 Ac (remaining)				H.N. + N. SKINNER	.34	121.0	716-536	6/5/84						
050	V.M. PARSON	1.17 + .78		492-97																	
051	C. & E. HUMMEL	.37	66.0	246-559		E. Hummel			704-736		D.M. + E.T. ONDREY	.38	66.0	720-268	10/11/84						
052	C.H. HIRST 0.19	.28		469-370							D.&M. YEATER	.29		599-40		D&M YEATER	.29		734-1207	4-3-85	
053	CHARDON METH CHURCH	.12	52.0	218-574		R.&S. DARLING			611-491		J.R. ZNIDARSIC, TRUSTEE	.18	52.0	871-754	4-26-91						
054	W. & R. LEAMAN 0.20	.21	90.75	523-261		E. Smith	.21	90.75	578-562												
055	I. BETZER 0.16	.12	55.0	221-2		G BARNUM			629-1115	9-15-78	B.F. & G.A. BARNUM			*731-789	3-20-85						
056	R.HAMILTON ETAL 0.07	.075	60.0	520-661		R.J. & R.W. HAMILTON			697-1350	5/13/83	R.&C. Berkley			699-1198		S. KIAAR	.075	60.0'	818-300	9-27-88	
057	MIDLAND TITLE 0.06	.05	39.0	552-70																	
058	K. MILLER 2'x55'	165 2FT		186-85																	
059	A.M. LANG 0.33	.23	49.5	513-202		ROYCE E. & BETTY L. REINHART SS	0.23	49.5	580-53	'75	WILLIAMSBURG PROPERTIES	.23	49.5	643-24		See Map					
060	BERTKE INTERPRIZE 0.33	.31	51.0	531-25		L.W. & P. HANSON	.31	51.0	887-873	11-21-91	L.W. HANSON & W.E. ERVIN	.33		895-475		SEE MAP					
061	CHARDON METH. CHURCH	.32		218-574		R.&S. DARLING			619-44		S. DARLING			859-975	See map	J.R. ZNIDARSIC, TRUSTEE	.32		871-754	4-26-91	
062	J.& J. SCHULTZ 0.50	.54	97.5	513-728		C. Mats	.50	97.5	578-1086	8-19-75	K.&K. Masshart	.50	97.5	591-127		K.L. MASSHART	0.50	97.5'	773-1029	12-13-86	SEE MAP
063	D. & J. SPANGENBERG 0.75	.66	86.5	460-87		D.J.& J. SPANGENBERG			952-910	9-2-93											
064	E.G. GASE	.38	50.0	200-218		R.G. BARTLETT & E.G. BURK	.38		597-1013		N.A. DUPAY	.38		675-575							
065	W. A. MALLULA	.60	78.0	300-522		W.A. & F.M. MALLULA *	.60		731-1297	3-25-85				675-575							
066	G.F. BARTLETT) 0.36	.61	53.0	509-13		W.A. + D.M. CARLSON	.61	53.0	717-872	ALSO 717-867+869	JOHNSON			717-872		S.M. JOHNON SR.	.61	53'	750-307	12-19-85	
	G. LITT			508-775												see map					
067	S.M. JOHNSON	.69	60.0	531-248		See Map										S.M. JOHNSON SR.	.69	60'	750-307	12-19-85	
068	N.E. ROSENE	.64	84.5	477-902		D.L. ROSENE			670-B48		J.E. & G.E. BIHARY			774-231	12-9-86						
069	C.& R. ROSENE 2.76	2.74	30.0	491-941		D.L. & R.F. ROSENE	2.76	30'	773-139		J.E. & G.E. BIHARY	2.76	30'	774-229	12-9-86						
070	R. & G. LOVELAND 0.33	.38	82.5	485-878																	
071	F. & A. HUTTER	.39	85.0	239-90		Agnes I. Hutter	.39	85.0	689-1386/1385	9-28-82											
072	H. & L. ASH	.81	100.0	556-367		H.C. & L.R. ASH	.812		732-1114	3-22-85											
073	F. & G. DREYER	.65	80.0	484-739		W.T + R.L MELKERSON	.65	80.0'	937-563	4-29-93											
074	" "	.081	10.0	" "		" " "	.081	10.0'	" "	" "											
075	F. & R. LAVRICH	.57	70.0	425-508		R. M. LAVRICH	0.57	70'	756-403												
076	E. SPENCER	.57	70.0	378-523		F. & R. LAVRICH	.57 Ac	70'	673-390	4/21/81	R. M. LAVRICH	0.57	70'	756-403		SEE MAP					
077	L.R. SPEAR	.08	10.0	477-450		W+E Black	.08	10.0	638-581	635-1234 635-1235											
078	" " 0.89	.91	80.0	" "		" "			" "												
079	B.HAMMOND) 0.34	.018	5.0	281-385		L. & C. WENE	0.018	5.0	751*1211		T.S. & J.M. BALASA			926-1156	12-24-92	J.B & K.S. WILLIS	.018	5'	926-1158	12-24-92	SEE
080	" "	.187	52.0	452-651		L.+C. WENE			750-42	12-17-85	" "			926-1156	12-24-92	" "	.197	52'	926-1158	12-24-92	MAP
* 017-1	M.E. & L.I. ERNST	1.027		629-383		M.E. & L.I. ERNST	1.027		734-776	4-2-85											

PARCEL NO.	TRANSFERRED TO	AC.	FT. FRT.	VOL. PAGE	DATE	TRANSFERRED TO	AC.	FT. FRT.	VOL. PAGE	DATE	TRANSFERRED TO	AC.	FT. FRT.	VOL. PAGE	DATE	TRANSFERRED TO	AC.	FT. FRT.	VOL. PAGE	DATE
1313-081	D.C. MILLER	.34		676-579	7-7-81	D.C. MILLER			730-579	3-1-85	SEE MAP									
082	" "	.31	82.5'	" "	" "	"			730-579	3-1-85	" "									
083	W.W. MILLS	0.26		565-894		W.L.M. & K. GUION			1013-739	4-27-95										
084	" "	0.29	68.5'	" "		" "	.29		"	"										
085	C. & M. DIEDRICH	.24		670-1204		C. DIEDRICH	.24		972-493	2-18-94	G.H. DIEDRICH, et al	.24		1110-820	6-26-97	WR + L.A. ARDTIN 10-165300	.24		1170-196	7-2-98
086	" "	.34	90.0'	" "			.34	90.'	"	"	"	.34		"	"	WR + L.A. ARDTIN 10-040700	.34		1170-196	7-2-98
087	R. & A. PECK	.33	63.0'	603-419		A. PECK	.33	63.0'	992-362	8-25-94	SEE MAP									
088	K.W. FEIGLE	.42	77.2'	400-121		H.F. & K.W. LYON	.42	77.2'	733-1173	4-2-85										
089	C. & M. DIEDRICH out of 0.69	.11		229-334		C. DIEDRICH	.11		972-493	2-18-94	G.H. DIEDRICH, et al	.11		1110-820	6-26-97	WR. + L.A. ARDTIN 10-165301	.09		1170-196	7-2-98
090	W. & M. BRAMSTEDT	.03	10.0'	576-446		W. Bramstedt			702-916											
091	" "	.18	50.0'	" "																
092	G. LYON	.19	100.0'	565-1172	7-12-74															
093	M. & F. KOZNIK	.26	82.5'	653-384		R.S. & J. ROBERTS SEE MAP														
* 094	~~L. & K. BAPTIE~~	~~.457~~	~~80.0'~~	~~615-555~~	See 094-A	R. & J. BECKHOWIAK		150'	496-642		R. BECKHOWIAK	0.733	90'	695-1104	3-25-93	GARWOOD CORP.	0.733	90'	776-37 753-354	2-21-86
095	L. & K. BAPTIE	.21	53.0'	542-958	733-221	L.N. & K.M. BAPTIE	.21	53'	738-429	3-29-85										
096	CHURCH OF CHRIST	.24	61.5'	485-362																
097	" "	.20	50.0'	400-125																
098	" "	.23	60.0'	" "																
099	" "	.26	65.0'	556-125		W.C. & K. BUEHNER	.26	65.0'	1115-195	7-30-97										
100	M. BAPTIE PER DUP.	.41	82.5'	362-347																
102	C. YANIC	.25	64.0'	565-757		S. YANIC & L. MEEK SEE MAP														
103	N. WILSON	.33	82.5'	663-726		S.D. & N.K. WILSON	.33	82.5'	731-292	3-18-85	J. & A. GIFFORD SEE MAP									
104	D. & A. BERTINO	.33	82.5'	531-1296		DAVID G. CROWLEY	.33		802-946	1-19-88										
105	R. & E. STONE	.335	98.0'	417-1003																
106	V. & T. RUPLE	.196	59.0'	663-133																
107	J. & J. BOLAN	.019		495-664		M.S. + M.A KLEPAC	.019		725-647	11/19/84										
108	" "	.13	45.0'	502-234		M.S. + M.A. KLEPAC	.13	45.0'	725-647	11/19/84										
109	D.J. ARNOLD	.13, .02	45.0'	523-882		M.R. & S.R. HAYNES	.13, .02	45.0'	966-990	12-23-93										
110	B. & C. MILLER	.14	24.0'	338-173		D. & K. BAWTINHIMER SEE MAP														
111	R. & P. PRUSHA	.23		512-516																
112	" "	.23		" "																
113	C. & R. AUSTIN	3.98		232-135		ROSE ANN AUSTIN	3.98		677-648		C.H. AUSTIN, JR, et al	3.98		953-730	9-13-93					
114	M. & A. CLARK	.19	50.0'	677-1321		A.G. CLARK	.19	50.'	807-84		D.G. SEREDICH, JR & V.L. BROWN SEREDICH			962-1158	11-24-93					
115	R.A. AUSTIN	.19	50.0'	208-625		C.H. AUSTIN, JR., et al			953-730	9-13-93	V. BROWN SEREDICH & D.G. SEREDICH	968-1253; 1255, 1257, 1259, 1261								
116	D.R. AROTIN 0.01, 0.09, 0.26	.41		513-229																
117	" "	.06		" "																
118		.16																		
119	E.J. & M.A. BLISS	.10, .12	57.0'	643-1057																
120	F. AROTIN	.215	61.0'	400-700																
121	B. & C. MILLER	.5	71.28'	538-173		D. & K. BAWTINHIMER SEE MAP														
122	H. & L. GRACYK	.09	50.0'	615-1140		H & L GRACYK	.09	50'	1009-307	3-7-95										
123	G.R. & M.A. MOORE	.09	50.0'	633-1289																
124	D. MYERS	.09	50.0'	565-356	6-18-74	See Map														
125	C. & V. JAMESON	.29	80.0'	232-513		C.R. & V.M. JAMESON	.29	80'	733-100	3-85	V.M. JAMESON		80'	764-859						
126	J.T. STEINBACK	1.39.		667-1073	10-1-80															
127	A. & E. SHARP	1.02		665-609	6-6-80	E. SHARP	1.20A.	99'	1018-1254	6-22-95	SEE MAP									
128	T.S. HINSKE	.14		538-996		See Map														
129	H. SKINNER	.12	50.0'	233-583		H.N. + N. SKINNER	.126	50.0	716-536	6/5/84	R.H. GRIMM SEE MAP									
130	W.L. HAZLETT	.25	100.0'	479-965		W.E. & L.L. HAZLETT	.25	100'	731-870	3-24-85	SEE MAP									
131	" "	.31		" "		"	.31		731-870	3-24-85	"									
132	T. & L. McHALE	.29	60.0'	576-76	657-518	T.E. & L.M. McHALE	.29	60.0	717-55		R.A. & E.M. KINAITUS	.29	60.0	717-58	6/15/84	W.D. & C.J. HERMAN			818-1174	
133	G. & R. LOCKHART	.31	65.0'	653-1060		R.J. & F.A. SAMARDGE	.31	65.0	872-587	5-9-91										
134	C. & J. COTRELL	.31	65.0'	391-377		M.M. + M.E. ROHR	.31	65.0	722-1099	10/10/84										
135	S. & H. KUME	.31	65.0'	495-307		K.L. & D.J. Hoover	.31	65.0'	690-632	10-13-82	D. & J. SCHROEDER	.31	65'	813-389	7-15-88	M.E. & A.D. LaDUE	.31	65'	906-1100	6-17-92
136	" "	.27		531-678		" "	.27		690-632	10 13 82	" " "	.27		" "	"	" "	.27		"	"
137	W.M. & S.M. GUTBROD	.31	65.0'	633-1242		M. & B. BERTONE	.3088	65	693-773	1-21-83	SEE MAP									
138	B.G. SOUTHERN	0.27		574-121		" "	.268		693-773		" "									
139	T.C. & B.L. NORRIS	0.71	80.0'	673-1188	5-11-81															
140	F.M. STROCK	.20		565-666		NEWMAN, LEARY & BRICE	0.18		759-576	5-29-86	CHARDON CENTER, INC. SEE MAP									
141	H. STROCK 0.07	.05		551-916		F.M. STROCK	0.07		694-1093	3-1-93	CHARDON CENTER, INC.	.07		912-332	8-12-92					
142	LAKE CO. NAT'L. BK. Tree	.25		607-1023		JOSEPH R. ZNIDARSIC	.25		787-272	6-3-87	CHARDON CENTER Inc. PARCEL #1			787-276	6-3-87					
143	3000 COMPANY	.17		661-354		JOSEPH R. ZNIDARSIC			787-274	6-3-87	CHARDON CENTER Inc. PARCEL #2			787-276	6-3-87					
144	F.R. BARONE	.37	82.0'	512-134																
145	G.C.B. OF COMM.	.57	99.0'	470-608																
146	CHARDON BD. OF EDUC. *	.25		114-424																
147	" " "	.07		124-425																
148	T. & M. ZARZOUR & L. SCICOLONE	.41	90.75'	601-1218																
149	G. & K. DORN 14-13 0.29	.02		553-239		B.M. FRY			775-835	12-29-86										
150	J. & M. PITRONE	.38	82.5'	621-1160		R.V. + L.L. ROSS	.38	82.5	724-499	11/2/84										
151	~~F. & S. KRAMER, Jr. 673-916~~	.08		601-785	785	HAROLD W. & DONNA S. DE MINT			715-361	15 May 1984	J. & D. HORABIK			766-1102						
152	R.R. STARKEY 0.48	.37		565-245		L.W. + G. STEIN			694-644	2-22-83	J. & A. HENDERSON			807-572	4-22-88					
153	M. & A. BRUCE 0.36	.40	88.5'	553-945		M.E. & A.E. BRUCE	.40	88.5	732-363	1985	M.S. KANGAS			911-620	8-4-92					
154	J. & M. MILLER	.25		459-615		J.H. & A.M. MILLER	.25		732-400	3-27-85	S.A. + H.A. FARRINGTON	.25		933-469	3-22-93					
155	H. & E. PHILLIPS	.26	57.7'	378-476		E. & N. WETZEL	.26	57.7'	821-852	11-23-88										
156	J. & M. RUSSELL	.25	54.8'	251-251		J.P. & M.M. RUSSELL	.25	54.8'	731-1289	3 — 85	M.M. RUSSELL	.25		975-685		SEE MAP See Map				
157	B.M. NUTTING	.23	63.0'	556-721		E. & P. JACOBSEN	.23	63.'	8/8-711	9-30-88	P. JACOBSEN	.23		854-1009		M.D. FOLLMER L.A. RUDY NEW OWNER			936-252	4-19-93
158	" "	.03		556-721		" "	.03		"	"	"									
159	C. & N. SPECK	.25	55.0'	657-684		C.N. & S.J. SPECK	.25	55'	733-978											
160	" "	.07		702-1022		C & N SPECK			836-886											
161	" "	.17	55.0'	702-1022		C & N SPECK			836-886											
* 094-A	L. & K. BAPTIE	0.457	60.0'	615-555		L.N. & K.M. BAPTIE	.457	60'	738-427	3-29-85										
* 094	GARWOOD CORP.	0.733	90'	776-37		R.E. Jr. & B.S. JOHNSON	0.733	90'	776-40	12-30-86										

NOTE: PARCEL #"181" DOES NOT EXIST, SEE "094"

PARCEL NO.	TRANSFERRED TO	AC.	FT. FRT.	VOL. PAGE	DATE	TRANSFERRED TO	AC.	FT. FRT.	VOL. PAGE	DATE	TRANSFERRED TO	AC.	FT. FRT.	VOL. PAGE	DATE	TRANSFERRED TO	AC.	FT. FRT.	VOL. PAGE	DATE
1313-162	C. & N. SPECK	0.10	78.0	702-1022		C+N SPECK	.10	78	836-886											
163	J. GRANGER	.20		165-46		C. & N. SPECK	.20		702-1175											
164	R. & D. ELDRIDGE	.34	104.5	242-135		R.H.+D.M. ELDRIDGE	.34	104.7	732-1325	3-29-85	R.H. ELDRIDGE			1071-240	10-4-96					
165	J. & K. PATTERSON	.04	15.7	463-784		J.I+K PATTERSON TRUSTEE			IN ADEQUATE		798-1080									
166	" " 0.35	.39		" "		J.I+K PATTERSON			DUE to .09AC NOT		798-1080 ZTAX DUPLICATE									
167	" " 0.554 0.07	.61	104.8	232-102		LOT SPLIT -177 0.53	0.09	13.82		8-23-74	FORGOT THIS ON 798-1080 -1081									
168	D. & H. WILSON 0.23	.18	50.0	523-518		C.+A. Tribble	.18	50.0	589-1083		K.+W. BOEHNER	0.18	50'	646-684	4-15-83					
169	J. & L. HOBBS	.18	50.0	463-837		J.A. JACKSON 871-876	.18		558-1185	11-29-73	R. ARNETT	.18	50'	977-1176	4-12-94					
170	" "	.18	50.0	463-837		" " 871-876	.18		558-1185	11-29 73	" "	.18	50'	977-1176	"					
171	J. & K. PATTERSON 0.50	.69	105.6	426-83																
* 172	W. & S. FLUHR	1.50	190.9	502-508		W+S FLUHR * SPLIT	1.132	85'	631-561	10-10-78	W. & E. DARPEL	1.132	85'	765-1155						
* 173	J. & P. FLICK	.23	50.0	523-404		L.E & J. SHERMAN	0.23	50.0	587-880		H. J. Hile			617-125		M. + K. MATSIK	0.23	50.0'	694-922	2-25-83
174	B. THAYER	.50		532-962																
175	W. THAYER	1.82	217.14	243-209		LOT SPLIT 1313-176 0.08	1.74				B.W. & M.I. THAYER			881-727	9-3-91					
176	B. THAYER	.08		559-864																
177	K.W. & C.L. GRAYDON 98% 1313-167	0.53	91.00	568-602	8-23-74	J & M Verbridge			617-70		D. DAWSON	0.53	91.00	665-522	6/2/80	D.G. & P.A. DAWSON	.53	91	734-173	4-2-85
178	M. & L. ERNST (½ OIN)	1.027		629-383	8-30-78															
179	I & J. CROSS (LOT SPLIT FROM 049)	.43 Ac	72.8'	663-357	3-6-80	J. & D. ONDREY SEE MAP														
180	R.A. AUSTIN			677-706		C.H. AUSTIN, JR. etal			953-730	9-13-93										
* 172-1	W. J. & S.E FLUHR	0.394	105.9'	631-563	10-10-78	W.J. FLUHR	0.394	105.9'	752-1016	2-6-86										
* 173 CONT.	M.E. & K.J. MATSIK	.23	50'	735-327	4-3-85	see map														
1313-011	L.W. & P.L. HANSON	0.374		775-567	12.23-86															

ALLYND BLVD. — DOWNING DR. — 50' R/W — 90.0 — 115.0

1213-079 — C.J. MILLER, Trustee 1167-282 6-22-98 — 208.0 — 60' — 60.5

001 — 002 — 003 — 004 — 005

Vol 3-35 — 28 — R.S. & D.E. ADAMS 1118-238 — N 27 — .184Ac — Z — .34Ac

006 — M. MUSCENTI 1012-1330 — 007 — 31 — 008 — G.H. & A.R. DORN 977-601 774-136 — 32 — 009 — DE. & J.A. FURLICH 1092-983

RL & SA THOMPSON 010011.1 — .310Ac — 848-549 — 130.74 — 775-120 1026-1037 — .374 Ac — 011 — P.L. HANSON 125.2 — 365.18

J.W. SHIFFLER — 1213-123 777-809 — TOTAL Ac. • 449A — 1213-124 • 274 Ac. — 1213-125 — 1213-126 — 1213-127 — 1213-128 M.W. & K.R. BENDER 0.95 Ac. 929-1262

220.0 — 120.0 — 90.0 — 199.4 — 216.96 — 227.5 — 231.5 — 153.26

023 — 025 — 026 — LOT 115 — 450.02 — 488.08

10-062000 — R. HUMMEL 870-847 — 024 — 340.0 — 345.0 — 833-1202

J. MAUER & D. GOERNDT — 994 — 17 — .733Ac — 738-427

L & K BAPTIE — 094 — .457Ac — 738-429 .21Ac 16

095 — 096 — 097 — 098 — 099 — 100 — 101 — 102 — 103 — 104 — 105 — 106 — 107 — 108 — 109 — 110

111 — 112 — 180 — C.H. AUSTIN, JR, et al 953-730 — LOT 116 — 113

114 — D.G. & V.L. SEREDICH JR — 962-1158 — 115 — V.B. SEREDICH & D.G. SEREDICH JR — 968-1263 1255 1257 1259 1261 — 116 — 117 — 118

R. SHARP 1018-1254 1107-656 — 1.20Ac. — 127 — 126 — 469.5

E.L. MILES 1285 851-1203 — 844-353 — 128 — 129 — H. LITTLE 1014-1092 — 130 — 1014-438 — LOT 117

131 — 136 — 138 — 1014-438 1014-1092 — 1054-968

132 — 133 — 134 — 135 — 137 — 139 — W.J. & C.D. HERMAN 818-1174 — R. & M. SAMARCOE 830-296 872-587 — J. & M. STEHLI 825-908 — .309Ac — M. & A.D. LADUE 906-1100 — K.S. BAKER 1054-968

E. BATH 124 864-1318 — .29Ac. — .31Ac

S. YANIC L. MEEK — 795-129 — 0.33 Ac. — J. & A. GIFFORD — 791-115 — S.D.G. CROWLEY — 802-946

K.E. & W. GRANTHAM K.M. BAWTINHIMER — 789-784 1165 6-19-98 — 1092-1220

BATTLES CT.

LOT 114 — 0171819 — THE GERTRUDE R. COLVIN REV. TRUST 970-612 .85Ac — 020 — 021 — 87.0 — M.F. + S.M. Royle 1206-824 — 559-70 — 82.14 — J. SANGRIK — 12-16-98 — G.M. SANGRIK TRUSTEE (2 kinds) — 12-130300 — 022 — 200.0 — 90.0 — 102.2 — 120.58' — 87.15' — 58.22

LOT 113 — 218.58 — 012 — 209.25 — 63.18 — 63.5 — 170.8 — 014 — 015 — 65.0 — 013 — R.J. SWANSON 1093-84 — 68.0 — 200' — LOT LINE — 269.3

116.05 — 854-704 — 016 — W.C. ROLF JR. — 1.06 — 143.94 — 141.64 — 017-1 — 375.87' — LOT LINE

042 — 1107-1199 — 1030-1095 — D.L. LANDIES TRUSTEE 617-123 — 1.0Ac. — LOT 11 — LOT LINE — 265.4

043 — LOT 12 — D.L. LANDIES TRUSTEE 697-1147 — 1030-1095 — 1107-1199

044 — 705'115 — W.R. & S.I. GREEN .24Ac — 200' — 55' — 75' — 236.0

D.L. & L. GRAU 929-679 — 045 — 885-348 — 046 — 200' — LOT 13 — 047 — 120.0 — 306.4

511.5 — LOT LINE — 239.15 — 048 — 255.15 — 049 — LOT 14 — 050 — .784Ac — 113.0 — 53' — 60'

J & E BRINDO 826-15 — 179 — 255.75 — LOT LINE — 255.75 — 72.8' — 48.2' — 132' — 215.5

051 — LOT 15 — 1.17Ac — 247.5 — 66' — LOT LINE — 1046-1313 — 1220

052 — 871-784 — 053 — .18Ac — 054 — 055 — 056 — 057 — 059 — 060 — 061 — 062 — 063 — 064 — 065 — 066 — 067 — 068 — 069

Z 63.6 • .32Ac 48' — 16 — 17 — 18 — 19 — 20 — 99.0 — 96.0 — 60.0 — 89.0 — 55' — 148.5 — 93.0 — 122.75 — 86.5 — 37.5 — 330' — 247.5 — 82.5

KATHY E. Burke 849-517 — K.A. & M.E. BURKE 988-375 — K.A. & M.E. BURKE 998-1087 — V. OSOREY — D.J. & J. SHANGRIBERG 952-910 — S.R. ZAJIMEK TRUSTEE 871-754 — D.K. ROSE & C. KAUFMAN ROSE — J. & G. BIHARY & M. & S. ZARAKHOVICH — 1/2 INT. 806-449 7 99

S. KIAAR 818-300 — 49.5 — 51.0 — 97.5 — 86.5 — 37.5 — 78' — 53' — 60' — 84.5 — 330' — 82.5 — 68' — 63' — 72.2 — 50' — 82.5

LOT 077 — 078 — 079 — 080 — 081 — 082 — 083 — 084 — 085 — 086 — 087 — 088 — 089 — 090 — 091 — 092 — 093 — 0.26Ac

M. & S. RACE 8 1031-594 — 072 — 073 — 074 — 075 — 076 — 7 — 6 — 5 — 4 — 3 — 2 — 1

M.T. & LAVRICH 977-1248 — 79 — 77 — 78 — 80R — 1123-529 1123-531 — 353.3 — 353.15 — 70' — 80' — 517.1R

A.M. PECK 992-362 603-419 — 239.5 — 186.5 — 63' — 77.2 — 165.5 — 90' — .24 — .34 — 118.08 — 165.0 — 60' — .59 — 82.5 — 784-1190 R.J. ROBERTS — 0.26Ac — 198.0 — 70.0 — 1980 — 1980 — 68' — 165.5 — 1980 — 1980 — 1980

PARCEL NO.	TRANSFERRED TO		AC.	FT. FRT.	VOL. PAGE	DATE	TRANSFERRED TO	AC.	FT. FRT.	VOL. PAGE	DATE	TRANSFERRED TO	AC.	FT. FRT.	VOL. PAGE	DATE	TRANSFERRED TO	AC.	FT. FRT.	VOL. PAGE	DATE
1314-001	C. & M. SMITH		.63	70.0	460-807		C.F. SMITH	.63	70'	820-266	10-27-88										
002	C. & B. & D. YOUNG	4.45	4.8		508-698		SEE MAP														
003	" "		1.48	111.0	" "		"														
004	" "	1.00	.62		" "																
005	D. & D. GRAMUS	0.06	.04	12.0	531-448		Judy Richmond			615-1056											
006	" "		.172	50.0	" "												D.S. McCASKEY & D.J. BALANTE		50'	896-1038	3-18-92 SEE MAP
007	R. & J. YOUNG	0.15	.17	50.0	546-1135		R & E. SVOBODA	.17	50.0		631-1243	L. & S. PETERSEN SEE MAP					R. & B. IANIRO 4-1-85	.23	50'	683-118	3-2-82 733-329
008	J. & K. PATTERSON		.23	50.0	427-537		Scott & Elizabeth Hewitt	.23	50.0	652-20	8-13-79	S.A. HEWITT	.23	50'	673-1291	5-19-81					
009	I. & R. DRUHOT		.32	45.0	239-31		E.R. Druhot	.32	45.0	601-1153											
010	C. & G. GRANT		2.0	132.0	435-666		G.L. & E.L. BAKER	2.0	132.0	647-705											
011	M. & J. LAIKASK		.21	45.0	516-834		K.A. Delaney	.21	4.50	692-1373	1-19-83										
012	I. E. FOWLER		.36	80.0	296-397		G. & E. BAKER	.36	80.0	588-786	9-4-74	R. & M. Elliott			703-305		R.D. & M.K. FASNACHT *	0.36		754-512	3-3-86
013	S. ROCKAFELLOW		.33	70.0	508-814																
014	G. & E. BAKER		10.57		480-456		G & E BAKER	10.57		* 734-1298	7/3/85										
015	G. J. GAUNTER		0.53	115.0	513-331		R.F. & J.G. GAUNTNER	.53	115	736-1366	3-13-85	T. O. DelVECCHIO	0.53	115'	758-74	5-12-86	D. & T. MADSEN	.53	115'	821-1112	11-29-88 SEE MAP *
016	N. E. BURNETTE		2.0	132.0	470-405		W. C. Burnette			615-952		B. OSBORNE	2.0		615-951	*					
017	T. J. PRYATELY	8.46	9.18		502-206																
018	H. E. NELSON		.66	65.0	501-445		H. & E. Nelson			615-1080		See Map									
019	E. & F. McGEOUGH		.61	60.0	502-835		E. McGEOUGH	.61	60.0	559-117	12-05-73	E. J. WHITRIGHT	.61	50.0	559-120	1- 74					
020	N. & J. SIMMONS		.77	75.0	524-145		WOMENSAFE, INC.	0.77	75.0	770-359	10-15-86										
021	C. & J. MARCY		.77	75.0	386-574		J.M. MARCY	.77	75.0	978-784	4-18-93	SEE MAP								897-372	5/2/83 * 697-1276
022	L. A. ERB		1.13	110.0	434-603		K. & M. ERB	1.13	110.0	580-273		K & M ERB			699-370	5/2/83	T.A. & M.A. OGLE Sr.			1026-614	9-1-95
023	C. & B. WEIDIG		.82	80.0	556-1243		B. WEIDIG			609-1069		L. J. & B.J. ELERSIC	.92	90.0	873-1159	5-29-91	J.S. & K.J. FERGUSON	.92	90.'	1057-326	7-1-96
024	L. W. GRANT		.77	75.0	205-558		M & S Taddie	.77	75.0	631-1123	11-2-78	R.J. & M. HOFFMAN	.77	75	743-300	8-22-85	M.E. GANCE	.77			
* 025	C. F. SPICL		.80	75.0	546-947		Ronald G. & Holly A. Jonovich	0.80	75.0	580-1154	'75	D. & M. MONROE SEE MAP									
026	J. & M. MORRIS		1.12	104.0	523-102		R & N Norton	1.12		617-495		R. & N. NORTON	1.12	104	732-1339	3-29-85					
027	R. & L. WEBER		.53	50.0	307-412		R & C ZULANDT				578-1073										
028	" "		.53	50.0	" "		R & C ZULANDT				578-1073										
029			.80	75.0	" "		R & L. WEBER				387-412										
030	" "	1.16	.35		" "		" "														
031	A. & E. SIPLOCK		.76	70.0	345-386		Alex & Ethel M. SIPLOCK			585-1208	Map 76	R.A. & T.B. COLE	.76	70'	928-262	1-8-93					
032	H. & N. STRONG		.32	70.0	464-864		N. STRONG	.32	70.0	674-400	5-21-81	J. Goldie			706-387						
033	C. & M. EDWARDS		.32	70.0	241-275					672-471		CLARENCE WILLIAM EDWARDS			715-118	1984	J. & J. SIMUNICH	.321	70.0	718-576	7/11/84
034	M. & M. FARINACCI		.65	140.85	328-493		SURVIVORSHIP DEED M.L. FARINACCI	.65	140.85'	909-658	7-7-92										
035	P. & S. JOINER		.45	70.0	315-82		SUR. DEED			571-336	10/23/74						C.J. COOPER	.45	70'	823-128	12-21-88 SEE MAP
036	D. & N. RALSTON		.45	70.0	430-383		M.J. FARINACCI	.45	70.0	558-866		P. CHAPMAN 692-688	.45	70.0	565-56	6-10-74					
037	J. & G. SANGRIK		.45	70.0	508-1081		G.M. SANGRIK	.45	70.0	565-1131	7-23-74	SEE MAP									
* 022	D. & R. HEATH																				
* 012	P. & R. BOLDT		.36	80'	819-305	10-13-88	C. & S. CASAVECCHIA	.36	80'	872-526	5-8-91										

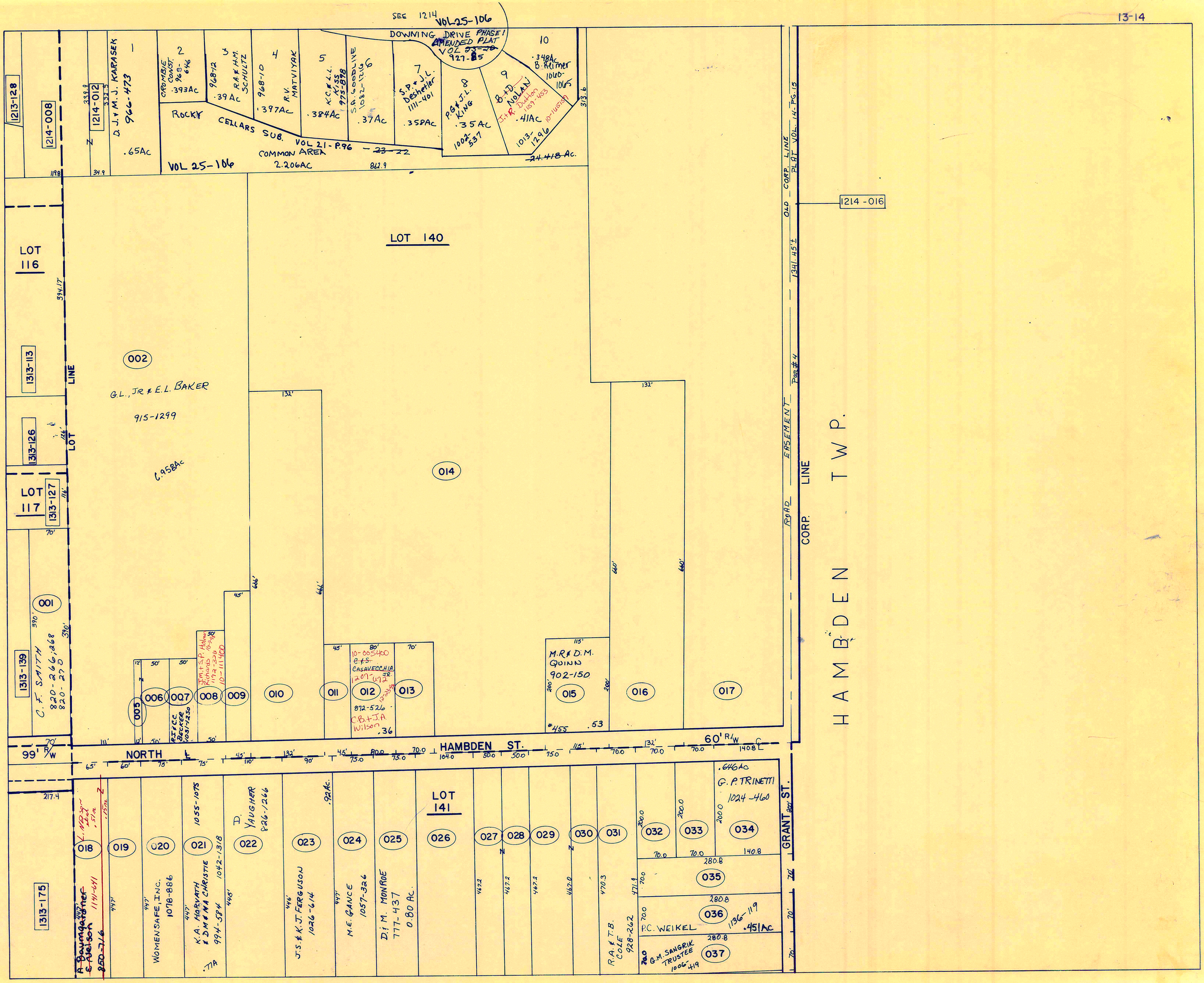
SEE 1214 VOL 25-106
DOWNING DRIVE PHASE I AMENDED PLAT VOL 927-85
1213-128
1214-008
1214-012
D. J. & M. J. KARASEK 966-473
.65Ac
CROMBIE CONST. 968-646 .393Ac
968-12 .39Ac
R.A. & H.M. SCHULTZ
968-10 .397Ac
R.V. MATVIYAK
K.C. & L.L. KISS 975-898 .384Ac
S.A. GOODLIVE 1082-1216 .37Ac
S.P. & J.L. Deshetler 1111-401 .358Ac
P.G. & J.L. KING .35Ac 1002-537
B. & D. NOLAN .41Ac 1013-1296
.348Ac B. Reimer 1060-1065
ROCKY CELLARS SUB. VOL 21-P.96 - 23-22
COMMON AREA 2.206AC
VOL 25-106
24.418 Ac.
LOT 140
LOT 116
1313-113
1313-126
LOT 117
1313-127
1313-139
C.F. SMITH 820-266, 268 820-270
002
G.L., JR & E.L. BAKER 915-1299
6.958Ac
014
001
005
006
007
008
009
010
011
012
013
015
016
017
M.R. & D.M. QUINN 902-150
#455 .53
10-005400 C.&S. CASAVECCHIA 1207-472
872-526
C.B. & J.A. Wilson .36
1214-016
OLD CORP. LINE PLAT VOL. 14-PG. 15
1341.45±
ROAD EASEMENT Pan #4
CORP. LINE
HAMBDEN TWP.
99' R/W
NORTH ℄
HAMBDEN ST.
60' R/W
LOT 141
018
019
020
021
022
023
024
025
026
027
028
029
030
031
032
033
034
035
036
037
1313-175
A. Baumgardner 1141-641 850-716
WOMENSAFE, INC. 1078-886
K.A. HARVATH & DM & NA CHRISTIE 994-584 1042-1318
1055-1075
D. YAUGHER 826-1266
J.S. & K.J. FERGUSON 1026-614
M.E. GANCE 1057-326
D. & M. MONROE 777-437 0.80 Ac.
R.A. & T.B. COLE 928-262
.646Ac G.P. TRINETTI 1024-460
P.C. WEIKEL 1136-119 .451Ac
G.M. SANGRIK TRUSTEE 1006-419
GRANT ST.

PARCEL NO.	TRANSFERRED TO	AC.	FT. FRT.	VOL. PAGE	DATE	TRANSFERRED TO	AC.	FT. FRT.	VOL. PAGE	DATE	TRANSFERRED TO	AC.	FT. FRT.	VOL. PAGE	DATE	TRANSFERRED TO	AC.	FT. FRT.	VOL. PAGE	DATE
1409-001	W.A. LANG	2.83		550-8		*														
002	L.R. BOSTWICK ~~1/4 INT.~~		522.7	513-454		S.L. & M.S. KARKOSKA	6.00	522.7	580-40	ALL	HUNTINGTON NATIONAL BANK	6.0	522.7'	682-514	4-1-82	B. Pilarczyk 4.68 Ac. Left	~~76.00~~		708-925	12/22/83
002.1	L.R. BOSTWICK ~~1/4 INT.~~			502-84		" " "	TOTAL		580-40						SPLIT	CHARDON POST NO. 6519 VETERANS OF FOREIGN WARS	1.32	192.0	722-40	10/11/84
	M.T. WEARCH ~~1/2 INT.~~			537-526		" " "			580-38											
003	SAME AS (002)	2.89																		
004	W. A. LANG	1.99	90.0	537-523		*														
005	GEAUGA PROPERTIES LTD. 1.7Ac	~~2.39~~	120.0	550-1347	SPLIT															
006	" " " .576Ac	~~.806~~	50.0	551-593																
007	" " " 2.3Ac	~~4.36~~	200.0	574-554																
"	" " "	"	"	574-552																
"	" " EASEMENT			574-556																
008	M.T. WEARCH ETAL 1309-001 68.9	1.48	129.00	10-61		MT. & C.A. WEARSCH			670-838	1-20-81	LUCY ~~RULLI~~ CENTRACCHIO, Trustee	1.48	129	1173-934 676-240	7-30-98 ~~7/13/81~~					
009 (007.1 006.1 005.1)	B.E.B. PROPERTIES SPLIT FROM 005-006 007	2.983	200	667-1149	7-23-80	K.R. BAKER & J.K. CYVAS	2.983	200'	1011-796	4-4-95										
* 1409-001, 004-1	LANG DISTRIBUTORS CORP. See Map																			
1410-001	I EVANS REALTY CO.	57.5		218-487		EVANS REALITY ASSOCIATES			678-91		CENTER SIX CORP.			775-921	See Map for CORRECT Ac					
002	" " " "	11.75		218-487		"			"		HEALTH CARE & RETIREMENT CORP.	10.295		763-1256		NORTHWESTERN SERVICE CORP.			923-611	11-24-92 * SEE MAP
003	M. VOKOUN	5.0	242'	200-594		W. & M. VOKOUM	5.0	242'	574-141	1-9-75	SEE DETAIL (BELOW)			693-1311						
~~004~~	I EVANS REALTY CO.	30.0		218-487		EVANS REALITY ASSOCIATES			678-93		SEE MAP									
~~005~~	" " " 12.37	12.77	452.10	" "		"			678-92											
~~006~~	" " " 2 PAR. 43.35	18.35	466.6	" "		"			"											
007	M.T. WEARCH ETAL 1309-001 68.9	1.41	125.00	10-61		Animal Clinic Inc.	1.41		669-186	10-17-86	R.E. & T.A. SWARTZ	1.41		757-875	5-6-86					
003 CONT. 1/3 INT. EACH	W.F. YOKOUN JR			693-1311																
	J.C. YOKOUN			"																
	J. YOKOUN CRELLIN			"																

730-292 See map

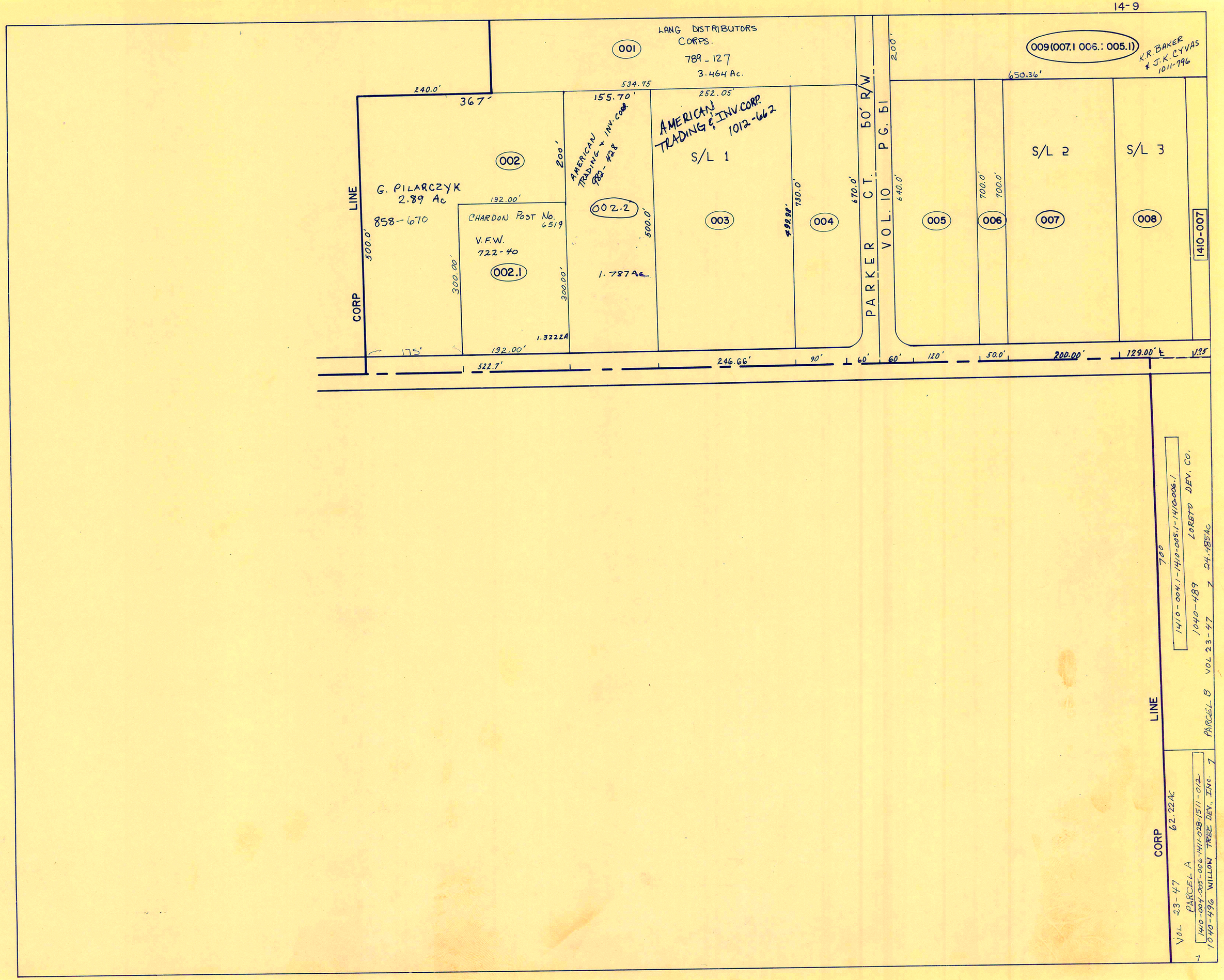
LANG DISTRIBUTORS CORPS.
789-127
3.464 Ac.
001
009 (007.1 006.: 005.1)
K.R. BAKER & J.K. CYVAS 1011-796
240.0'
367'
534.75
155.70'
252.05'
650.36'
200'
AMERICAN TRADING & INV. CORP. 1012-662
AMERICAN TRADING & INV. CORP. 982-428
S/L 1
S/L 2
S/L 3
002
G. PILARCZYK 2.89 Ac
858-670
192.00'
CHARDON POST No. 6519
V.F.W. 722-40
002.1
002.2
1.787 Ac
1.3222A
500.0'
300.00'
300.00'
500.0'
499.98'
730.0'
670.0'
640.0'
700.0'
700.0'
003
004
005
006
007
008
1410-007
PARKER CT. 50' R/W
VOL. 10 PG. 51
CORP LINE
175'
192.00'
522.7'
246.66'
90'
60'
60'
120'
50.0'
200.00'
129.00' ℄
1.25
CORP LINE
700
1410-004.1-1410-005.1-1410-006.1
1040-489
LORETO DEV. CO.
PARCEL B VOL 23-47 24.485Ac
VOL 23-47 62.22Ac
PARCEL A
1410-004-005-006-1411-028-1511-012
1040-496 WILLOW TREE DEV., INC.

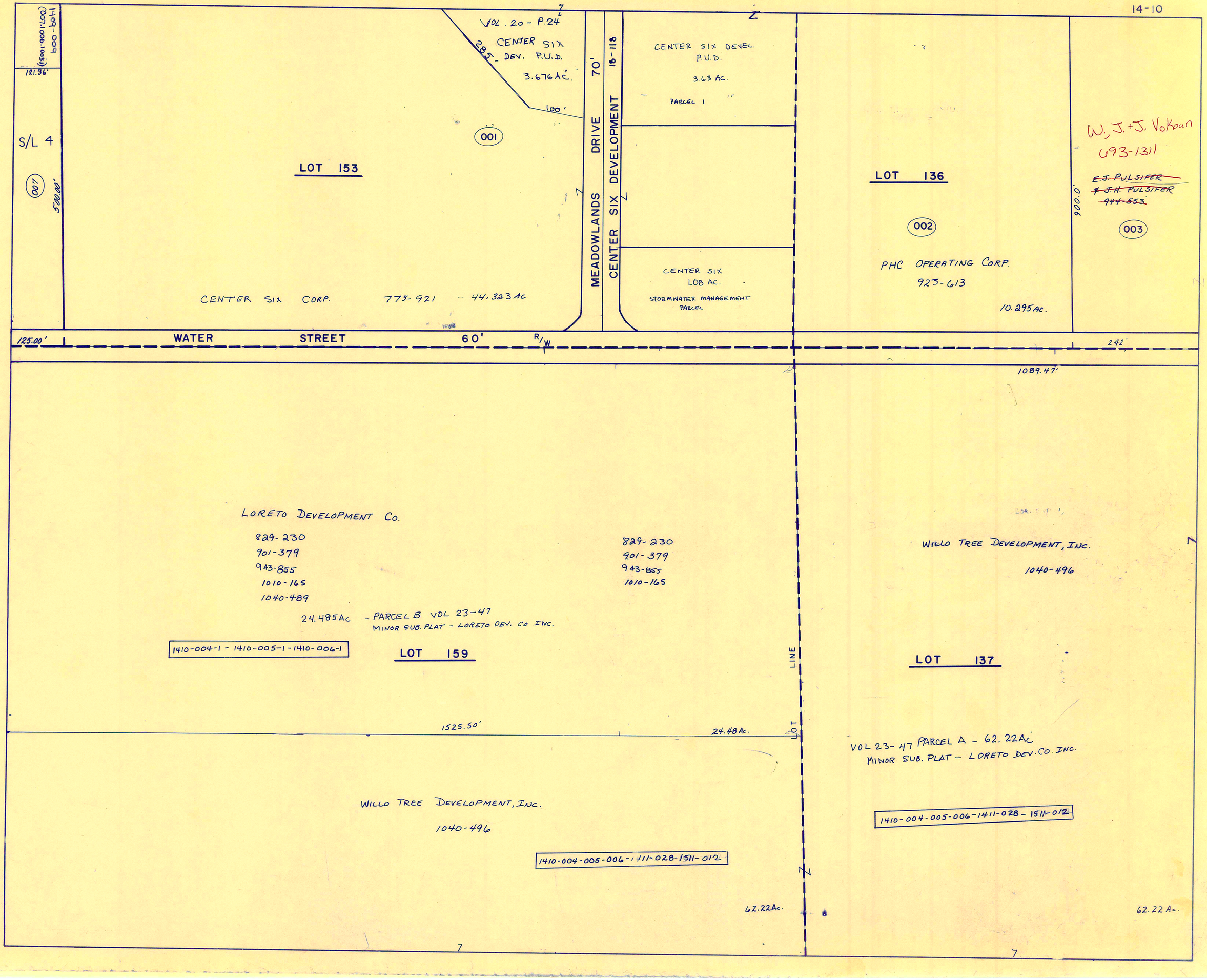

1409-009
(007.1006.1005)
121.36'
S/L 4
007
500.00'
VOL. 20 - P.24
CENTER SIX
DEV. P.U.D.
3.676 AC.
285
100'
001
LOT 153
CENTER SIX CORP. 775-921 - 44.323 AC
MEADOWLANDS DRIVE 70'
CENTER SIX DEVELOPMENT 18-118
CENTER SIX DEVEL.
P.U.D.
3.63 AC.
PARCEL 1
CENTER SIX
1.08 AC.
STORMWATER MANAGEMENT
PARCEL
LOT 136
002
PHC OPERATING CORP.
923-613
10.295 AC.
W., J. + J. Vokoun
693-1311
~~E.J. PULSIFER~~
~~& J.H. PULSIFER~~
~~944-553~~
003
900.0'
125.00'
WATER STREET 60' R/W
242'
1089.47'
LORETO DEVELOPMENT CO.
829-230
901-379
943-855
1010-165
1040-489
24.485 Ac - PARCEL B VOL 23-47
MINOR SUB. PLAT - LORETO DEV. CO INC.
1410-004-1 - 1410-005-1 - 1410-006-1
LOT 159
829-230
901-379
943-855
1010-165
WILLO TREE DEVELOPMENT, INC.
1040-496
LOT 137
LOT LINE
1525.50'
24.48 Ac.
VOL 23-47 PARCEL A - 62.22 Ac
MINOR SUB. PLAT - LORETO DEV. CO. INC.
1410-004-005-006-1411-028-1511-012
WILLO TREE DEVELOPMENT, INC.
1040-496
1410-004-005-006-1411-028-1511-012
62.22 Ac.
62.22 Ac.

PARCEL NO.	TRANSFERRED TO	AC.	FT. FRT.	VOL. PAGE	DATE	TRANSFERRED TO	AC.	FT. FRT.	VOL. PAGE	DATE	TRANSFERRED TO	AC.	FT. FRT.	VOL. PAGE	DATE	TRANSFERRED TO	AC.	FT. FRT.	VOL. PAGE	DATE
1411-001	M. & H. FRIEDMAN Co.	7.49	362.8	712-39		M. FRIEDMAN	7.49	362.8	890-1072	1-8-92	THE MARVIN & HARRY FRIEDMAN Co.	—		908-719	7-1-92	SEE MAP				
002	A. & H. DOMBEY 7.32	6.59	312.8	368-16		H. DOMBEY	6.59	312.8	1120-1133	9-10-92										
003	E. & E. PULSIFER	1.33	100.0	303-179		Evelyn J. 3/4 & John H. (1/4) Pulsifer	1.33		745-514	23 Sept. 95	E.J. & J.H. PULSIFER	1.33	100'	944-553	6-23-93					
004	B.J. KAZEN & J.J. CARNEY	1.55	150.0	553-1004		THE A. SCOTT RITCHIE III TRUST	1.55	150.0	916-837	9-25-92										
See map ✓ 005	M. SPILKY	5.61		550-71		7620 ASSOCIATES	5.61		574-402		A. D. Wolfcale Jr. Trustee	5.093		576-702	(1311-012-013-014-019-1411-005-006-007.1-009.1) 14.778 Ac see map					
✓ 006	" "	2.15		550-72		" " "	2.15		574-402		" " " "	1.835		" "						
✓ 007	E.E. TRUSHEL	.64		502-340		E.E. Trushel	.64		591-999		E. & P. DOUGLAS	.64		629-1125	9-1-78	E.P. & P.A. DOUGLAS Split	~~.64~~	.33Ac	685-571	5-20-82 SEE MAP
008	" "	.97	150.0	" "		" " "	.97	158	" "		"	.97		"	"	" CO-TRUSTEES	.97		"	"
✓ 009	CHARDON FINCH CLEANERS	~~.32~~ .16Ac		272-187		Split														
010	FINCH CLEANERS	.487	75.0	242-451																
011	R. & E. BARR	.64		308-490		R.C. BARR	.64		629-828	9-6-78	D.S. TOTH SEE MAP ✓									
012	" " 0.97 0.01	.98	150.0	292-43		" .97 .01	.98	150.0	629-829	9-6-78	✓									
013	T. PRYATELY 2.02	2.2	300.0	502-206																
014	G.R. TRASK	.44	60.0	206-87																
015	GEAUGA CO. NATL. BANK	.72	75.0	512-73		NATIONAL CITY BANK SEE MAP					V.J. CONFORTE See Map									
016	" " " "	.34	75.0	512-71		" " "														
017	J. & B. DAY	.2	59.0	505-762		J & B. DAY			1046-1224	4-8-96										
018	H. & H. ASH	.94	170.0	459-38		CONSOLIDATED INVESTMENT CORP.			637-892	4-3-79	TACO BELL CORP	.94		880-908	8-22-91					
019	W. & S. BUTLER	.66	96.4	229-185		ENTIRETIES DEED			729-1089	12 Feb. 85	S.K. BUTLER	.66	96.4	910-1214	7-28-92	S.K. BUTLER	.66	96.4'	934-7	3-29-93
020	M. McGREGOR	.50		208-131		*			726-1026	7 Dec. 1984	M. McGREGOR, et al			891-179	1-13-92	E.W. SMITH	.50		940-271	5-21-93 *SEE MAP
* 021	R. & N. CHAPMAN	.50		259-542		Consolidated Invest. Corp.	.50		~~[illegible]~~		R.&C. BARTKO	.50		607-582		LOCKIE LEE BUILDERS, A PARTSHP.			725-810	NOV. 15, '84 *SEE MAP
022	W. & R. ADORNETTI 0.22 0.26	.49	154.0	491-910		LOCKIE LEE BUILDERS	.487	154.0	724-298	11/2/84	CONSOLIDATED INVEST. CORP.	.487	154'	775-697						*SEE MAP
023	CHARDON OIL CO.	.41		434-998		Lot Split 1411-072 0.217Ac.	0.19			SEE 1412 208	McDONALD'S CORPORATION	.238		678-1216						
024	" " "	.55	123.0	" "		FRANCHISE REALTY	0.552	123.0	582-1031											
025	A. & E. & N. BROWN 0.28	.23	85.0	485-605		R.L. PAULIN	.28	85.0'	611-1140		R.O.I. Parcels Inc.			701-890		E. W. SMITH	0.280	85.0'	755-596	3-31-86
026	R. & L. VESE 0.27	.23	93.0	229-358							R.L.F. & E.C. VESE			1103-17	5-2-97					
027	B.J. HARRISON & H.L. TRACY	.22	66.0	434-666		CHARDON ESTATES	.22	66	747-461	10-29-85	T.L. & A.C. VODICKA	.22	66	747-463	10-29-85	R. VESE & D. MARKS SEE MAP				
~~028~~	I EVANS REALTY CO. 2 PAR 43.35	25.0	625.6	218-487		~~678~~ EVANS REALTY Associates			678-92		SEE MAP									
029	B. WIECH	2.0	139.6	212-368																
030	P. & C. RICHARDS	4.34	357.7	418-1062																
031	" "	.66	60.0	418-1060																
032	MAPLE LEAF AUTO BODY	.45	75.0	368-591		M. FARINACCI & CO.	0.45	75.0'	714-462	4-27-84	M.J. FARINACCI, Jr. SEE MAP									
033	" " " " 0.92	.56	80.0	387-25		M. FARINACCI & CO.	0.56	80.0'	714-462	4-27-84										
034	S. & N. HERSH	.33	45.0	537-788		H.&P. Artz			711-1044		J.W. ADORNETTI ET AL.	.33	45'	809-340	5-18-88	34 COMBINED PAR'S #34 35 & 36				
035	" "	.59	75.0	" "		" "			" "		"	.59	75'	"	"	35 AUTO ZONE, INC.	1.38Ac	173.13'	1064-154	8-12-96
036	S&N. Hersh 0.46	.45	53.3	711-1044		SEE MAP					"	.45	53.3'	"	"	36				
037	" "	1.17		" "		H.&P. Artz			711-1044		"	1.17		"	"					
038	C. & M. BOROS	.40	100.0	537-1060		C. & M. BOROS	.402	100'	717-858	6-27-84	← SEE MAP M. BOROS	.40		795-1272						
039	" "	.40	100.0	292-214		D. KUHN	.401	100'	657-1136			.–								
040	" "	.20	50.0	464-88		C. & M. BOROS	.20	50'	717-858	6-27-84	M. BOROS SEE MAP	.20		795-1272						
041	F. DYRCZ	.18	50.0	464-90	COMBINE	RITE AID OF OHIO, Inc.	.99	319.64	1103-1149	5-9-97										
042	" " 0.80	.79	269.6	351-626																
043	R. & B. WYLIE	1.00	180.9	469-103		SEE MAP														
044	G. DANDALIDES	1.37	259.3	399-285		D. & T. ENTERPRISES	1.37	259.3	733-1161	4-1-85										
045	A. & G. ILERSICH	1.46	99.3	491-740		A. & G. ILERSICH	1.46	99.3	733-845											
046	C. MAZNY *073 074 SPLIT	~~7.44~~	118.2	206-321		C.J. & C.R. MAZNY (NEW SURVEY)	.981	119.50	737-1079		SEE MAP									
047	" " SPLIT=1.68	~~2.0~~	132.1	388-55		See Map														
048	W. & C. BOOKMAN	2.8	129.0	316-579		G. Koerner & C. Mazny	2.8	129	576-1184		SECURITY FED. SAVINGS & LOAN	2.80		743-12	8-19-85	J.V. & B.E. PAWLIKOWSKI	2.8A.	129'	750-1021	12-18-85
049	W.A. HESS JR.	.37	70.0	552-551																
050	C.I. WATKINS	1.83	20.3	278-431		D.S. WATKINS SEE MAP					T.B. WATKINS	1.83	20.3	821-804	11-23-88					
051	" "	1.37	108.3	265-150							"	1.37	108.3'	"	"					
052	" "	.2	10.0	451-26							"	.2	10'	"	"					
053	H. & E. CLARY	1.11	163.8	451-122		J.G. & B.L. HALL	1.107	163.8	724-262	11/2/84	B.L. HALL	1.107	163.8'	887-105	11-14-91					
054	F. BALOG	.67		430-798		R.L. DREW	.67		682-136	1-4-82	C.J. COMPANY	0.67		693-1418	2-1-83	P. WEST	.67		818-926	
055	A. DYRCZ 2.57	2.48	410.0	226-474		DYRCZ Development Co. LTD			1157-189	5-1-98	see Map									
056	F. DYRCZ	.39	86.1			" " "			1157-186	5-1-98	see Map									
057	" "	.32	84.1			" " "			1157-186	"	see Map									
058	G. & N. WRIGHT	.44	129.3	459-163		H.R. KASE	.44	129.3	550-138	1-8-73	C.S. Boros	.44	129.3	607-301		see Map				
059	F. DYRCZ	.44	112.7	257-119		DYRCZ Development Co. LTD.			1157-186	5-1-98	see Map									
060	" " 0.54	.61	100.0	" "		" " "			1157-186	"	see Map									
061	" " 0.54	.61	100.0	272-336		" " "			1157-186	"	see Map									
062	THE CHARDON SHOPPING CENTER, INC.	.61	100.0	281-258		THE J.C. COMPANY			687-1375	6-25-82	CHARDON PLAZA INV (NEW SURVEY)	7.51		821-856	11-23-88					
063	" "	.61	100.0	" "		"			687-1375	6-25-82	CHARDON PLAZA INV (NEW SURVEY)	7.51		821-856	11-23-88					
064	S. & E. HITTER	.5	100.0	257-469		Steven F. Hitter	0.5	100.0	580-1276	28 Oct. 1975	See MAP									
065	G. & H. BOHAR	.56	82.5	299-357		SEVER			842-253		R.J. & C.M. MASSIEN			890-395	12-30-91	SEE MAP				
066	L. & R. VESE	.36	100.0	430-796		J.L. & N.M. SMOCK	.36	100'	748-1111	11-21-85	N.M. SMOCK	.36	100'	964-236	12-3-93					
067	F. BALOG	.36	100.0	430-796		R. & L. VESE			430-800		R, L. & E.C. VESE			1103-19	5-2-97					
068	CHRISTIAN SCIENCE SOCIETY	.36	100.0	332-102																
069	" " "	.36	100.0	" "																
070	E. & O. DANIELS	.63	100.0			M. CARRAHER	.63	100.0	565-21		R. Carraher & C. McClelland	.63	100.0	667-718		C. & M. McCLELLAND TRUSTEES	.63	100'	763-1016	951-1040
072	FRANCHISE REALTY 1411-023	0.217		582-1031																
(OUT OF 046 & 047) 073	G. & C. Koerner	0.758	25'	597-830		SECURITY FED. SAV. & LN. ASSOC.	0.758	25'	743-8	8-19-85	D. & F. BELCHER	0.758	25'	747-812	11-1-85	R.T. & P.L. WOOD	.758	25'	925-74	
(OUT OF 005 & 006) 074	D.J. EARDLEY et. al.	0.832	161'	764-1169		FNB BUILDING CORP See MAP					FIRST COUNTY BANK	0.832	161'	876-11	6-21-91					
*021	CONSOLIDATED INVEST. CORP.	0.50		775-697																
						*Rosalie M. Henderson 1/8														
						Marvel B. Scheerik 1/16														
see map 007-1	A.D. WOLFCALE JR.	~~.31~~		806-519	>	Marion Artz 1/16														
009-1	" " "	~~.15~~		806-~~515~~		1311-012 013 014 019 1411 005 006 007.1 009.1 = 14.778 AC = 7620 ASSOC. 828-413														

14-11

SEE 13-11

See 1311

7.49 Ac.

MAPLES ASSOCIATES LIMITED PARTNERSHIP 969-719

001

899.7'

899.6'

303-179 745-514 944-553

785.76'

MAPLE LEAF PLAZA, LLC

1311-012-013-014-019
1411-005-006-007.1-009.1

14.778 AC CON'T.

828+413

LOT 136

149.87'

150.0'

A. SCOTT + CL + A. SCOTT III RITCHIE TRUSTEES 916-837

H. DOMBEY & A.T. DOMBEY 368-16 1093-410 1120-1133 1126-1107

002

580.0'

450.0'

003

E 1/2 J 1/2 PULSIFER

1.33Ac

004

1.55Ac

540

165'

150.0'

161'

FIRST COUNTY BANK

074

OUT OF 005 & 006

876-11 800-1227 802-828

.832Ac

764-1175 ACCESS EASEMENT

40'

1128-1031

007

.33Ac

009

272-187

.16Ac

011

0.64Ac.

WATERSTREET, INC. 1025-826 #2

149.20'

150.0'

225'

379'

283.0'

008

CHARDON MOTEL, INC. 986-374

.97Ac

010

242-451

012 #1

0.975Ac.

WATERSTREET, INC. 1025-826

520

514

502-206

T. PRIATELY

013

2.02Ac

206-87 834-269

014

G.V. TRASK

.44Ac.

320.0'

295.0'

300.0'

186.0'

66.0'

Y.J. CONFORTE TRUSTEES 791-380 #1

0.72 Ac.

015

974-131-133

016

0.34Ac.

V.J. (TRUSTEES) CONFORTE #2 (791-380)

510

TACO BELL CORP.

018

880-908

502

.94

017

365-762

TAB.B.T. DAY 1046-220

155'

170.0'

S.K. BUTLER TRUSTEE 910-324 324-2

019

1066-790

M & J. INVESTMENT INC. 958-114

020

021

DONCOR INC

022

884-570

023

155.25'

139.72'

153.88'

LOT 104

072

155.12'

159.0'

025

024

026

027

M.D. & M.L. FINLEY 1077-345

0.22Ac.

66.0'

93'

123'

CHERRY AVE.

66' R/W

PLATS VOL 10 PG 29

99' R/W

69.8'

362.81' WATER ST.

139.6'

312.82'

357.15'

100'

150.0'

60.0'

75'

80.0'

45.0'

75.0'

33.3'

60' R/W

LOT LINE

150.0'

125.0'

75'

100.0'

100.0'

50'

50'

75'

75'

269.6'

170'

1089.47'

551

029

B. WIECH 212-368 2AC.

030

P.+C. RICHARDS 418-1062 4.34Ac

545

031

.66Ac

032

1080-903

KAROB LIMITED

495.71'

276.79'

033

537

310.24'

173.13'

34-35-36

AUTOZONE, INC. 1064-154

1.38Ac.

KAROB LIMITED 1080-908

037

382.85'

1.17Ac

RITE AID OF OHIO INC. WEC 98D-12 LLC 1178-921 1090-352

038

.40Ac 100'

RITE AID OF OHIO INC. 1088-304 1178-921 WEC-98D-12 LLC

039

.10Ac

100'

040

RITE AID OF OHIO INC. 1103-1149 WEC 98D-12 LLC 1178-921 8-7-98

0.209Ac.

75.0'

RITE AID OF OHIO, INC. WEC 98D-12 LLC 1103-1149 1178-921 8-7-98

041-042

.99Ac.

254.26'

469.69

RITE AID OF OHIO, INC. 1070-687 WEC98D-12 LLC 1178-921 8-7-98

043

352.99'

1Ac

235.2'

72'

188.20'

D & T ENTERPRISES 733-1161

044

1.37Ac

212.45'

702.9'

135.02'

187.76'

86.30'

80.31'

100.8'

418-1060

A. & G. ILERSICH 733-845

045

641.3'

96.10'

340.18'

561.81'

046

R.T. & P.L. WOOD 845-1034 1084-127 98 1Ac

1.46Ac

121.27'

115.33'

R.T. & P.L. WOOD 229.93'

073

OUT OF 046 & 047 925-74

LOT 137

K.R. & J.M. KOVATS W. & N. JOHNSON * 804-574 919-539 *

047

M. WARNER 1085-874

625.6'

1.68Ac

193.65'

91.1'

308.5'

164.05'

194.4'

288.85'

1410-004-005-006-1411-028-1511-012

050

1.83Ac.

821-804

220.9'

1715.68'

10.35'

266.68'

0.199Ac.

429.0'

161.85'

289.9'

T.B. WATKINS 821-804

052

307.8'

612.2'

051

1.37Ac.

1511-013

PARCEL A - VOL 23-47 MINOR SUB. PLAT 62.22 Ac.

842.6'

7

WILLO TREE DEVELOPMENT, INC. 1040-496

1206-932 12-21-98 10-0109400

049

W.D. HESS JR. TRUSTEE 552-551

230.0'

.37Ac

70.0'

508.8'

529.0'

2.8Ac

053

B.L. HALL 724-262

887-105

1.107 Ac

298.57'

298.52'

163.83'

054

P WEST 818-926

.67

1412-096

VOL 26-87

205.0'

LOT 105

1412-097

NEW PLAT VOL

055

DYRCZ DEVELOPMENT CO. LTD. 5-1-98 1157-189

LOT LINE

399.0'

CHARDON PLAZA INV. 821-856 7.51Ac

WILSON MILLS ROAD 66' R/W

410.0'

359.38'

189.38'

137.75'

252.45'

450.0'

99.38'

86.41'

1188.1'

84.19'

1332.1'

119.36'

1000'

1291.0'

100.3'

247.65'

82.5'

056

DYRCZ DEVELOPMENT CO. LTD. 5-1-98 1157-186

200.28'

100.02'

057

DYRCZ DEVELOP. CO. LTD. 5-1-98 1157-186

133.63'

187.9'

058

L. & H. BORDS DYRCZ DEVELOPMENT CO. .938Ac. 5-1-98

235-297 1136-356

258.93

059

DYRCZ DEVELOP. CO. LTD. 1157-186 5-1-98

117.77'

112.77'

060

DYRCZ DEVELOPMENT CO. LTD. 1157-186 5-1-98

061

DYRCZ DEVELOPMENT CO. LTD. 1157-186 5-1-98

LOT 106

233.4'

DANIELS DRIVE 60' R/W

VOL. 5 PG. 15

064

1045-611

240.53'

P.A. & L.S. GARDNER 239.47'

065

C.H. ROBERTSON & J.M. SAMIDE 1038-829 1152-71 9-14-98

10-014600

353.33'

.560Ac

066

964-236

N.M. SMOCK

067

068

069

070

951-1040

C.D. McClelland 1192-151

10-025600 10-6-98

1.63A

LOT 107

1412-109

1511-041

1511-042

S. TKACZ 988-193

1511-043

1511-044

1511-045

M.D. & K.P. PERKO 963-789

0.459 Ac.

1511-046

1511-047

1511-048

1511-049

L. TAYLOR, etal 1057-162

PARCEL NO.	TRANSFERRED TO	AC.	FT. FRT.	VOL. PAGE	DATE	TRANSFERRED TO	AC.	FT. FRT.	VOL. PAGE	DATE	TRANSFERRED TO	AC.	FT. FRT.	VOL. PAGE	DATE	TRANSFERRED TO	AC.	FT. FRT.	VOL. PAGE	DATE
1412-001	K.W. & G.A. SHIFFLER	.20		679-978	10-30-81	L. & C. MANN * See Map														
002	W. RIMES	.12	50.0'	637-368		J.E. & L.J. RIMES	0.12	50'	711-426	2-21-84	SEE MAP									
003	M. & M. ERHARDT	.12	43.0'	242-435		M. ERHARDT	0.12	43.0'	714-830	5-2-84	N.W. NEWTON & C.A. SPECK	.12 Ac	43.0	718-265	7/6/84	E.J. DEELY	.12Ac	43.0	987-49	7-1-94
004	J. & L. INEMAN	.15	50.0'	597-858		L. Ireman & B. Hauetter			708-496	12/7/83	R & L STIVERSON				798-160					
005	N. NEWTON	.11	62.0'	609-1047		P.A. PEDEN	.11	62'	957-81	10-12-93										
006	S. & K. CARMIGIAND	.14	73.0'	593-1249		F.J. & D.L. MOZINA	.14	73'	743-682	8-27-85	B. ASHBORN SEE MAP									
007	CHARDON OIL	1.70	210.0'	377-431	SPLIT 208	LOT SPLIT 1412-205 0.167Ac.	1.533		377-431											
008	INTER CO. MANG'T CORP.	0.42		591-182		MARCELLETTI & ASSOCIATES	0.42		712-1351	4-4-84	R. COOKE, III	.42		890-279	12-30-91					
009	R. STOWE	.19	69.0'	542-667		C. STOWE, JR.	.19	69'	929-681	1-26-92										
010	R. ISHEE	.20	69.0'	374-97		T.A. Eisler			1184-104	8-28-98										
011	T. & A. EISLER	.164	60.2'	629-1086	9-14-78	T. & A. EISLER	.164	60.2	732-159	1985	See Map									
012	C. & T. EISLER	.24	51.8'	593-435																
013	INTER CO. MAN'T CORP.	.23	50.0'	591-182		MARCELLETTI & ASSOCIATES	0.23	50.0'	712-1351	4-4-84	R. COOKE, III	.23	50'	890-279	12-30-91	T. EISLER			908-644	7-1-92
014	C. EISLER	.25		603-185		See Map														
015	INTER CO. MAN'T CORP.	.19	100.0'	591-182		MARCELLETTI & ASSOCIATES	0.19	100.0'	712-1351	4-4-84	R. COOKE, III	.19	100'	890-279	12-30-91					
016	" " "	.14		" "		" "	0.14		"	"	" "	.14		" "	"					
017	ATLANTIC RICHFIELD CO.	.33	175'	637-1131	5-2-79	CHARLES EISLER	0.33	175'	695-791	3-17-83	R. & O. COOKE	.033	175'	803-	4-12-88	D. COOKE			880-47	8-14-91
018	" " "	.14	50'	" "	"	" "	0.14	50'	" "	" "	" "	.14	50'	1293	"					
019	J. & M. IAMS 0.19	.25	71.0'	542-1074		R & B GOLOB	.19		798-866		TA. STAIGL & C.J. INSPRUCKER	.19	71'	808-191	5-2-88					
020	K. & B. DIXON .32 .09	.27	71.0'	551-1180		B. DIXON	0.27	71.0'	758-807		* SEE MAP									
021	F. & P. PRICE 2 PAR. 0.10 .05 .24	.51		519-27																
022	J. & S. MOLZON	.25		508-1039		B.G. VIROSTEK, TRUSTEE			1093-18	2-24-97	SEE MAP									
023	B.J. LADOW	.24		593-876		R. & S. POWELL See Map														
024	H. & C. BRADSHAW	.50		479-637		C.L. BRADSHAW	.50		816-460	8-29-88										
025	WILLIAM G. FERRIS	.50		623-995		K. & L. Ferris			701-88											
026	J. & T. HAASE	.39	74.25'	601-943		D. & N. Best			698-889											
027	T. & L. LOAR	.38		523-192		T.N. Loar			703-957											
028	R. & L. BENNET	0.33		609-102		M. & K. STONE SEE MAP														
029	B. & J. CAMPBELL	.35		508-342		B.R. & J.A. CAMPBELL	.35		731-55	3-13-85										
030	C.L. SOUTHERN	.16	40.0'	574-521		B.E. & S.J. BENNETT	.16	40.0'	684-798	4-27-87	M. ROBY	.16	40'	883-67	12-20-88					
031	M.L. McANANEY	.20	48.0'	546-263		M. & G. McANANEY	.20	48.0'	803-773	2-8-88	M.L. McANANEY	.20	48.'	882-971	9-18-91	G. & T.J. McANANEY	.20	48'	1044-525	3-18-96
032	K. & B. PILARCZYK 0.42	.34	78.0'	542-1299		K.H. & B.J. PILARCZYK			734-799	4-2-85										
033	K. MILLER 0.25	.28	66.0'	508-36																
034	S. & L. CARR 0.25	.28	66.0'	257-340		L. CARR 625-989	.28	66'	823-67	12-21-88										
035	P. ELDRIDGE	.24	66.0'	308-203		J.R. & P. ELDREDGE	.24	66'	732-7	3-25-85										
036	H. VANGORDER	.28	66.0'	484-440		C.J. Titgemeier			698-1083		Geauga County Bd. of Comm.			751-263	1-2-86					
037	J. M. HINK	.3		674-536	5-22-81	J.C. & E.J. DEELY & A.B. MILLER			1028-300	9-21-95	SEE MAP									
038	M.E. MOSS	.25		460-284		E.J. DEELY			1038-1269	1-22-96	SEE MAP									
039	C. JOHNSTON	.15	60.0'	326-621		G.P. & P.A. TRINETTI	0.15	60.0'	753-273	2-18-86										
040	" "	.10		" "		" " "	0.10		753-273	2-18-86										
041	G. & P. TRINETTI	.37	65'	673-275	4-20-81															
042	W.C. BEST	.15	46.0'	633-1232		A.J. & G.A. ILERSICH	.15	45.0	719-1029	10/11/84	A. & G. ILERSICH	.15	45	733-845	1985	R.L. & M.M. WHITE	0.15		761-497	
043	R. & L. MINER	.31	66.0'	556-1202		R. & V. Fitts			702-518		SUSAN KLARR			798-393	87					
044	T.J. & N.A. BUTLER 0.34	.41		582-878																
045	H. & C. R. CLAPSTON	.59		585-120		JAMES M. HINK														
046	W. & M. MELKERSON	.41	90.75'	399-653		W. & M. MELKERSON			733-696	1985										
047	A. & D. SKIDMORE	.21	45.38'	653-27	653-27	See Map	.25	45.38'	885-1058	10-29-91										
048	V. & S. NELSON	.25	45.38'	505-633		S. NELSON					D.E. CLARK & M.R ISHEE			900-1125	4-22-92	M.A. & S.T. LENNON	.25	45.38'	1095-831	3-17-97
049	R. & M. ELLIOTT	0.27	70.0'	603-643		M. & C. SCANLON			667-905	10-1-80	M. & C. SCANLON	.19 & .15		735-101	7-3-85					
050	D. & M. GRIFFITH	.21	61.64'	601-1164		R.C. BENZ			1061-457	7-26-96	SEE MAP									
051	D. & S. RUMINSKI	.38		665-789	6-19-80	W.A. & S.J. GREEN	.38		735-1356	4-19-85										
052	F. GRAU	.46	104.2'	300-316		F. Grau			703-668		FLORENCE GRAU	.46		726-338	11-29-84	SEE MAP				
053	R.M. BRINDO D.25	.17		520-780		L. STAFFORD	.17		1015-1017	5-22-95	SEE MAP									
054	F.M. PHIPPS D.25	.17	45.0'	491-259		R.M. & D.M. BUKOVEC	.17		1015-1103	5-22-95	SEE MAP									
055	M. & C. BRAZIS	.25	42.0'	615-827		C.A. BRAZIS	.25	42.0'	714-218	4-24-84	L LANG	.25	42'	927-1106	1-5-93	D.G. TIZZANO	.25	42'	1045-993	3-29-96
056	T. & D.D. SABULA	0.25		580-1260		M.A. NEELY	0.25		713-1023	4-18-84	S. McINTOSH SEE MAP									
057	D.E. & H.M. WILSON	0.44	90.75'	585-573																
058	C. & S. CHADWICK	.23		663-1128		R. & J. Hurwitz			704-332		A.J. & M. RITONDARO SEE MAP									
059	R.K. EMMONS & E.A. SARGENT	.25		672-66		C.J. BOWEN	.25		1054-626	6-7-96										
060	D. & E. HEINZ	.28	66.0'	591-737																
061	M. & D. WILLMAN	.50	115.5'	625-1201		M. WILLMAN	.50		1002-1005	12-8-94										
062	R. & J. BENZ	.50	66.0'	657-736		J.A. BENZ	.50	66.0'	1005-975	1-17-95	SEE MAP									
063	G. & T. SHEFCHUK	.53	115.5'	661-1174		G. SHEFCHUK	.53	115.5'	933-513	3-22-93										
064	S. RODECKER	.21	42.0'	576-988		R. & B. LaDow			709-1321											
065	G.A. SHIFFLER 0.05	.13	52.9'	396-362		P.M. & T.M. CURBY	.026 & .078 & .046	52.9	745-818	1985										
066	P. & C. RICHARDS	.07	45.0'	427-314		T.D. & M.K. MOUYOS	0.07	45.0'	776-127	12-31-86	M.K. MOUYOS	.07	45.0'	1077-220	10-24-96	C.A. MUHIC			1133-343	12-10-97
067	NANCY M. O'REILLY	.20	89.42'	599-949																
068	BANK OHIO	.26	93.83'	667-1220	10-1-80	NOLAN PROPERTIES, a partnership	.26	93.83'	697-878	4-28-83										
069	NOLAN PROPERTIES	.3		647-335																
070	M. & V. BARTHOLOMEW	.15	42.0'	576-850																
071	G. & D. FOWLER	.18		552-708		G.V. FOWLER	.15	42.'	954-600	9-22-93										
072	B. & B. HUSTON	.50	80.0'	389-404		A. & G. ILERSICH	0.5	80.0	587-443		R.L. WHITE	.5 Ac.		881-498	8-30-91					
073	P.F. NOLAN, INC.	.68	99.0'	254-17																
074	D.E. BOND	.08		679-658	10-23-81	D.E. & B.J. BOND			685-1093	6-2-82										
075	THE ALVORD AGENCY, INC.		17.0'	678-647 656		J.J. & J.M. ALVORD		17.0'	987-1225	7-1-94										
076	GEAUGA CO. NAT'L. BANK.		34.0'	512-622		C.J. TITGEMEIER				681-595	Geauga County Bd. of Comm.			751-263	1-2-86	LANDMANAGEMENT, INC, 10-116300			1175-675,	7-27-98
077	P. & L. POPE		22.0'	478-229		T. & B. Struna				705-355	T. & D. STRUNA			735-265	4/3/85	S.G.R. Co			801-594	
078	A. SOSKA		35.0'	496-318 822																
19 079	J.P. BOSTWICK		20.5'	418-162		QC L.R. BOSTWICK			750-1230	12-30-85	J.P. BOSTWICK			751-92	12-31-85	THE MAIN & COURT COMPANY			751-94	12-31-85
18 080	" "		22.5'	" "		QC "			750-1230	"	J.P.			"	"	"			751-94	"
17 081	" "		15.0'	" "		QC. L.R. BOSTWICK			750-1230	"	J.P.			"	"	"			751-94	"

SEE MAP

751-612 (QCD) 1-10-86

R.L. WHITE 1030-1073 — 13 - 2Nd + 3RD FLOOR CHARDON LS 101-450; 12 - 2ND FLOOR 93-MASONS 101-450

3RD D. KILEEN 802-397

PARCEL NO.	TRANSFERRED TO	AC.	FT. FRT.	VOL. PAGE	DATE	TRANSFERRED TO	AC.	FT. FRT.	VOL. PAGE	DATE	TRANSFERRED TO	AC.	FT. FRT.	VOL. PAGE	DATE	TRANSFERRED TO	AC.	FT. FRT.	VOL. PAGE	DATE
16 1412-082	BANC OHIO		21'	667-1221	10-1-80	D.J. HENDLEY, Jr.		21'	772-1048, 1049	11-19-86	D.J. HENDLEY, Jr.			775-180						
15 083	H.&B. VANGORDER		17'	519-517		C.W.+D.C. KNOWLTON		17'	695-435.7	3-15-83	C.W.&D.C. KNOWLTON			730-1172	3-11-85	JGT ENTERPRISES, INC		17'	1013-84	4-24-95
14 084	H.E. STUDER		19'	531-1273		H.E.+L.C. STUDER		19'	721-1163	10/10/84										
13 085	A.E. SAIKALY & M.A. PICONE		19'	615-246		CHARDON OFFICE SERVICES			695-1164 1166	3-25-83	P.&J. McCASKEY 1st flr. + BASEMENT				817-640					
12 086	N.B. CHAPMAN		19'	225-257		N.N. CHAPMAN		19'	819-90		R.J.&K.C. MAJKA		19'	885-1320	10-31-91					
11 087	D&M. CORRIGAN		22'	609-831		Tore, Inc., Ohio Corp.			705-452		D.&L. LAZZANO 41'			730-1068	3-11-85	~~R.&J. GERLICA~~ A.S.+T.S. Tang	1186-159	10-034450	862-469	11-8-90
10 088	" "		19'	" "		Tore, Inc., Ohio Corp.			705-452		D.&L. LAZZANO			730-1068	3-11-85	~~" " 9-3-98~~ "	"	10-034440	" "	" "
8-9 089A, 089B	R.&S. LEHMAN		36'	589-1063		J.A. DIVELY			988-97	7-15-94	M.&J. CULLITON			988-99	7-15-94					
7 090	C.L. RICKARD		21'	225-372		C.L. RICKARD, TRUSTEE			1032-618	11-1-95						D. KILEEN, TRUSTEE			945-	7-1-93
6 091	R.&A. HOLT		23'	607-614		R&A HOLT			734-879	4-2-85	E.&E. ARRIGONI	2nd+3rd FLR.		823-875	1-3-89	" " 3RD FLOOR			1199	7-1-93
5 092	R.&A. HOLT		22'	617-760	7-17-78	R&A. HOLT			734-877	4-2-85										
4 093	D. ISHEE		22'	550-1225																
3 094	M. WEARSH		22'	247-29		B.R. WEARSCH				11-4-85	109 PARTNERSHIP			862-982	11-15-90					
1&2 095	B.C. HOFFMAN		30.9'	266-481		B.J. HANNA			687-773	7-682	W.T.& BJ. HANNA		30.9'	735-139	4-3-85	G.C.& P.R. MARTIN	30.9'		1087-1289	1-10-97
096	THE C.J. COMPANY 1.802 0.35	2.152		531-742																
097	THE CHARDON SHOPPING CTR. 5.92	7.0		281-258		J.C. COMPANY			687-1375	6-25-82	CHARDON PLAZA INV (CONTAINS 100, 98, 106, 14-11 62, 63)	7.51		821-856	11-23-88					
098	L.R. BOSTWICK	.28		281-251		C.J. COMPANY	.28		775-1046	12-29-86	NOW PART OF 097									
099	SECURITY FEDERAL	.14		285-73																
100	THE CHARDON SHOPPING CTR.	.23		443-742		J.C. COMPANY	.23		687-1375	6-25-82	NOW PART OF 097									
101	A.&B. HAUETER	1.5		270-125		A.&B. Haueter S.S.	1.5		708-500	12-7-83	T.A.&A.C. HAUETER	1.54		753-232	2-17-86					
102	GEAUGA FIVE-O-INC.	.30	84'	619-455	2-27-78	S.T.&L.M. REARICK	0.30	84	766-687		J.K.&C.A. HONG			897-1275	3-26-92					
103	H.&E. CLARY	.24	62.5'	542-358		A.A+L.A PASQUALE			853-261	8-12-97	A.A+L.A. PASQUALE, TRUST			1116-1060						
104	W.W. OPPER	.20	50'	677-206	8-11-81	See Map														
105	H.&B. CLARY LOT SPLIT 209 1.40 1.25	.723		551-1038																
106	THE CHARDON SHOPPING CTR.	.76	136.81'	281-258		C.J. COMPANY	-	136.81'	687-1375	6-25-82	NOW PART OF 097 see map									
108	" " 0.41	.36		278-522		C.J. Company	.41		713-556											
109	T. ~~PRATELY~~ PRYATELY 0.08 0.14 0.60	.82	175'	502-209																
110	THE C.J. COMPANY 0.95 0.59	1.54		531-742																
111	H. HOFFMAN 1.00 1.01	2.76		609-1246		FRANCES K. HOFFMAN 1/3			747-802	30 J. '85										
112	GEAUGA AERIE #2261 F.O.E.	3.95	97.45'	451-285																
113	VILLAGE OF CHARDON	.55		392-311																
114	" "	.35		109-155																
115	R. SINARSKI	.15	32.5'	593-103		G.&B. MULLET	.15	32.5'	809-1165	5-26-88										
116	C.&E. BROWN	1.06	72.45'	454-532		SS			715-499	17 MAY 1984	E.M. BROWN	1.06	72.45'	891-1256	1-27-92	SEE MAP				
117	G.&J. BARTHOLOMEW 0.42	.62		677-1211		RON. L. & JAN. A. NYEGARD			728-1160	24 JAN. '85										
118	J.&M. RITONDARO 0.75	.65		553-1058		C. KOSCHKI			758-697											
119	W.G. GROSS 2PAR. 1.12	.45		520-552																
120	H.J. MILLER 0.37	.40		454-821		GEAUGA AERIE NO. 2261	.40		669-256											
121	" " 0.30	.26		454-821		" " "	.26		" "											
122	G.C. FARM BUREAU COOP. 2 PAR	.11		260-515																
123	L.M. JOINER	.32		377-236		D.G.+R.A. BOGDEN	.32		696-939	4-20-83	R.A. BOGDEN	.32		1022-688	7-27-95	SEE MAP				
124	G.C. FARM BUREAU COOR. 3 PAR.	2.48		260-515																
125	K.&K. TRENT	.38	108.5'	430-918		J.A.&S.T. IHLENFIELD	.38	108.5	902-595	5-6-92										
126	M.&B. LUTHER 0.27	.02		388-497		R.&T.J. PAPALEO			1054-814	6-10-96	R. PAPALEO			1178-550	8-6-98					
127	" "	.27	65.0'	" "		" "			" "	" "	"			1178-550	8-6-98					
128	M.E.&M.M. CARRABINE	0.24	58'	580-828		T.P.&M.K. CHAPPELL	.24	58'	804-681	3-1-88										
129	L. GRAY	.23	57'	206-27		H.&L. GRAY			731-910	3-21-85										
130	" "	.20	50'	239-612		H.&L. GRAY			731-910	3-21-85										
131	G.H.&B.L. HETZEL	.37		677-237	8-12-81	R.L. VONDRASEK	0.37		755-1267	4-10-86	T.L. BRYANT & D. GUMP	.37		807-1266	4-29-88					
132	T.&J. TERIVILLIGER 0.02 0.25	.24	64.9'	460-717		T.&J. TERWILLIGER			733-972	1985										
133	J.&M. RITONDARO	.24	64.95'	553-1058		C. KOSCHKI	0.24	64.95	758-697											
134	W.G. GROSS 2 PAR. 1.12	.22	60.0'	520-552																
135	G. ALDERMAN	.22	61.0'	266-350		W.L. BITNER			695-1044	3-24-83	W.A. BITNER	.22	61'	747-632	10-30-85					
136	E.&J. WENZEL	.22	60'	254-373		E.J.&J.D. WENZEL	.22A	60'	734-1169	4-3-85	D.H.&J.A. WENZEL	.22	60'	872-804	5-10-91					
137	H.J. MILLER	0.20	55'	454-821		M.&B. Masterino			706-360		M.A. MASTERINO	.20	55'	812-340		J.C.&S.L. GEIL	.20	55'	867-578	
138	L.M. JOINER 0.50	0.32	88'	377-236		D.G.+R.A. BOGDEN		88'	696-939	4-20-83	R.A. BOGDEN		88'	1022-688	7-27-95	SEE MAP				
139	C.&D. WEDGE S.S. 692-241	.40	83.2'	496-206		D.J. WEDGE	.40	83.2'	1002-130	12-1-94	SEE MAP									
140	J.&J. PARR 2 PAR. 0.14+0.18	.18	82.0'	470-112		C.R., P.M., J.L. McCASKEY See Map					P.M.&J.L. McCASKEY			868-385	3-13-91					
141	M.&R. MORLOCKE	.22	54.29'	574-955		R.A. MORLOCKE	.22	54.29'	748-1244	11-22-85										
142	J.&J. PARR 2PAR. 0.14+0.18	.18		470-112		D.M.&J.J. McCASKEY			880-264	8-15-91	P.&J.L. McCASKEY			898-171	3-27-92					
143	C. FARINACCI	.10	45'	200-200		V.P.&C.N. COCCO			748-37	11-8-85	V.P. Cocco	.08 .02 =.10	2 PARCELS	910-674	7-24-92	J.M. GLASSER			972-955	2-24-94
144	A.W. WENDT	.15	50'	203-358		C.A. KOSCHKI see Map														
145	B. GDOVICHIN	.15	80'	678-971		J.D. JR + B.A. LANDERS			1111-707	7-2-97										
146	H.&M. STOLTZ	.15	50'	551-1085		H.&M. STOLTZ			694-162	2-8-83										
147	D.&S. COLEY	.17	55.0'	603-235		DAVIS + SWENDERS (115 ADDRESS)			1009-784		C.T.&M.S. HAAKER	.17		1076-667	10-22-96	M.S. HAAKER			1143-448	2-25-98
148	D. ERNST	.33	68.5'	399-777																
149	GEAUGA CO. MENTAL HLTH. CLINIC	.27	88.0'	667-1187																
150	I. HAUTER 0.33	.27	88'	217-505		P.J. Haueter			1111-881	7-2-97										
151	G. ALDERMAN 0.33	.27	88'	266-360		W.L. BITNER			695-1044	3-24-83	W.A. BITNER			747-632	10-30-85					
152	E. VAUGHN 0.50	.27	88'	200-147		W.M. VAUGHN			745-421	1985	R.&M. WHITE			815-631	8-15-88					
153	W.&B. SIMPSON	.27	88'	587-594		M.&R. HAAS	.27	88'	811-1209	6-23-88	P.K. INGRAM	.27	88'	912-931	8-18-92					
154	C.&J. EGING	.21	70'	667-812	10-1-80	W.J. PETERSEN SEE MAP														
155	R.&M. FADELEY	.15	50'	589-1157		W.M.&M.E. SERAZIN	0.15	50'	770-605		M.E. SERAZIN	0.15	50'	954-253	9-20-93					
156	ARTHUR P., SR.+J.D. SEMLOW	0.12		585-964																
157	T.&L. STERLEKER	.40		607-684		M.D.&M.L. FLAGG	.52A		893-1118	2-18-92										
158	D.W. MOHR #158-A .039 .304	~~0.24~~ .34		677-590		K.&M. JOHNSON			772-1201	11-21-86	SEE MAP									
159	S. HALE	.14	80'	643-1098		M.S.&N.G. HALE	.14	80'	926-526	12-21-92										
160	J. STONE 0.11	.14	80'	242-3		C.T. SMITH			746-885	9-30-85										
161	" "	.07		469-788		C.T. SMITH			746-885	9-30-85										
A-092	R.&A. HOLT			617-762		R.&A. HOLT			734-877											

PARCEL NO.	TRANSFERRED TO	AC.	FT. FRT.	VOL. PAGE	DATE	TRANSFERRED TO	AC.	FT. FRT.	VOL. PAGE	DATE	TRANSFERRED TO	AC.	FT. FRT.	VOL. PAGE	DATE	TRANSFERRED TO	AC.	FT. FRT.	VOL PAGE	DATE
1412-162	J. & A. FREEZE	.21	65.0	495-919		E.T. & M.B. BOYTAR	.21	65.0	603-1025		E.T. & M.B. BOYTAR			732-688	3-28-85	M.B. BOYTAR, TRUSTEE	.21	65.0'	1005-1126	1-18-95
163	" " 0.13	.15	45.0	" "		" " "	.15	45.0	" "		" " "			732-688	3-28-85	" "	.15	45.0'	1005-1126	"
164	R. WHITRIGHT	.07	20.0	464-549		P.E. Whitright	0.07	20.0	587-736	4-22-76	E. of E. P. & M. Whitright	0.07	20.0'	589-147						
165	" "	.28	65.0	" "		" "	0.28	65.0	" "	"	E. & E. " "	0.28	65.0'	589-149						
166	E. MELLINGER	.22	65.0	389-421		R. & L. Ratcliffe	0.22	65.0	589-353	6-76	SEE MAP									
167	A. & N. TRASK 0.21	.20	60.0	477-858		O & S. Fowler	.20	60.0	653-398	8.29	S. FOWLER			667-1230	10-1-80	A. & J. HEDGE SEE MAP				
168	J. & M. RITONDARO	.02		410-83		D & L HALLORAN			625-580	7-21-78	D.M. & L.G. HALLORAN			734-766	4-2-85					
169	" "	.23	65.0	" "		"			"	"	" "			734-766	4-2-85					
170	R. & E. RARICK	.21	65.0	469-192		S.S			580-819	1975										
171	D. & V. BONNER	.22	66.0	552-492		R & L GISCZINSKI			623-357		R & M ELLIOTT			667-1141	10-1-80	R & M. RYAN			701-328	
172	R. & E. RARICK	.22	65.0	206-623		SS			580-819	1975										
173	L. & N. LAUX 0.22	.17	50.0	453-541		C.A. + B.R. WEARSCH	.17	50.0'	682-954	2-17-82	L.M. + N.L. LAUX	.17	50.0'	682-956	2-17-82	M.T. KIMBOROWICZ SEE MAP				
174	C. NOBLE	.16	54.5	516-885		J. RUSAW 0.20	.16	54.5	542-1138		E.E. & E.A. YOUNG	.16	54.5	643-586		see map				
175	T. G. FENTON 0.20	.17	53.75	311-130		R.F. BENEDEJCIC	0.17		770-597		J. GRAHAM	.17	53.75'	816-819	8-31-88	SEE MAP				
176	W. & T. WRIGHT	.14	47	508-938		Wm. & Mary RAYER	0.14	47	580-90	1975	S. & V. COATES			647-471						
177	R. J. THRASHER	.26	71.92	224-221		H. CLARY	.25	71.9	565-1056		B.L. KICHLER	.25	71.92	724-989	11/9/84					
178	C. O. MIHN 0.11 0.02	.12	75.0	532-461		J. SPEAR 0.11 0.02	.12	75.0	568-1032	9-17-74	P.M. + C.A.M. BYRNES "	.11+.02		717-691	6/25/84					
179	CARROW REALTY CO.	.26	53.0	426-380		LAKE GEAUGA PRINTING			669-422	10-23-90	TR: COUNTY NEWSPAPERS INC.			726-754	12/5/84	see map				
180	" " "	.12	26.5	" "							" "			" "	" "	" "				
181	G. & B. NELLS	.12	26.5	552-514		T. & K. PRENGAMAN	.12	26.5	719-214	7-24-84	J.M. KUHN ET. AL.	.12	26.5'	812-752	7-1-88					
182	CARROW REALTY CO. 0.75	.686	133'	502-653		LAKE GEAUGA PRINTING	.686		669-423	10-23-90	TRI COUNTY NEWSPAPERS INC	.686		726-754	12/5/84	see map				
183	" " " 0.50	.42	85.0	417-581		"	.42		" "	"	" "	.42		" "	" "	" "				
184	" " "	.14		426-463		"			" "	"	" "			" "	" "	" "				
185	W. C. BURNS 0.33	.22	58.0	551-442		3000 Company	.22		698-391	5/20/83	R. R. WANTZ	.22		1113-144	7-15-91					
186	" " 0.15	.20	51.0	520-983		W & C. Burns			706-953		BI-DENE ENTERPRISES INC.	.20	51'	803-973	1-6-88					
187	L. & C. MILLER 0.17	.19	47.0	437-1028		J. ZNIDARSIC (TRUSTEE)	0.19	47'	770-1293	10-24-86	J. ZNIDARSIC (TRUSTEE) SEE MAP					VILLAGE OF CHARDON			1086-1179	12-31-96
188	G. & B. NELLS	.24	53.0	512-514		T. & K. PRENGAMAN	.24	53.0'	719-214	7-24-84	J.M. KUHN ET. AL.	.24	53.'	812-752	7-1-88					
189	" "	.24	53.0	" "		" " "	.24	53.0'	" "	"	" " "	.24	"	"	"					
190	E. BELL	.24	53.0	425-117		R & S BELL				657-124										
191	H. M. HAZEN	.23	50.9	460-745		E.J. MILLER	.23	50.9'	682-544	2-5-82										
192	H. & M. OHANESSIAN	.26	66.0	463-337		H & M OHANESSIAN			617-1083	2/17/78										
193	A. & W. HOLMES	.29	75.0	484-217		WILMA HOLMES	0.29	75.0	587-290		J.P. NOKES	.29	75.0	1018-94	6-15-95	SEE MAP				
194	F. & M. MILLER	.25	64.0	531-503		S. & J. Timmons	.25	64.0	576-335											
195	B.L. FLEET	.28	62.0	351-605		G. Watson			710-1091											
196	W. H. PARSONS	.52	116.98	516-20		E. BABCOCK	.55	116.98	663-1229		D.W. JEVNIKAR	.55	116.98	1038-410	1-12-96					
197	J. & M. AUMICK	.22	56.5	491-158		M. AUMICK	.22	56.5	813-837											
198	E. DEMPSEY 0.14 0.14	.26	88.7	392-492		B.A. BAIRD			752-774											
199	J.P. PENROD 0.25	.18	63.6	516-994		R.A. & M.A. BAKER			1039-510	1-26-96										
200	R.J. TAKACS 0.25	.17	60.0	552-856																
201	G. & O. McELWAIN 0.16	.13	45.0	289-409		O.I. McELWAIN	0.13	45.0'	578-903		T & L Dauterman	0.13	45.0'	667-945		P. & D. HACKETT SEE MAP				
202	A. & D. GROSSMAN 0.10	.11		484-35		A. & O. Grossman, Trustee	.11		1157-1045	5/6/98										
203	R. STONE 0.10	.07	44.0	459-136		JANET A. STONE	0.07	440'	585-940		W.S. & K. BUEHNER	.07	44.'	8/3-1288						
204	A.L. KING	.07	65.0	316-498		W.E. & A.L. KING	.07	65	733-964		See Map									
205	FRANCHISE REALTY 1412-007	0.167	270'	582-1031																
206	GEAUGA FIVE-O-INC.			619-155	2-27-78	S.T. & L.M. REARICK			766-687											
207	L. & D. Carlson	0.03		336-524	7-21-58	R. & A. Holt	0.03		617-760	12-16-77										
208	McDONALD'S CORPORATION INCORS	.238		678-1216																
209	GEAUGA AERIE #2261 F.O.E. SPLIT 105	1.927		679-376	10-20-81															

1411-019 | 1411-020 | 1411-021 | 1411-023 | 1411-072 | 1411-024

13-12-106

GEAUGA COUNTY COMMISSIONERS 180-287 1.00 Ac

LOT 103 — CIANFAGLIONE ENTERPRISES INC. 1.03 Ac 800-442

LOT 104 — GEAUGA PROPERTIES LIMITED PARTNERSHIP 1.658 Ac. (OUT OF 3.41 Ac.) 765-773 — 8-15-86

GEAUGA PROPERTIES LTD .464 Ac — 008.1 — 930-938

108 WATER STREET CO. 897-846 .91 Ac TOTAL Ac.

400 WATER ST. TRACT, LLC 1142-118 — COOKE'S UNION 766, INC. 880-47 — 1022-346 — 806-1293

WASHINGTON ST. 50' R/W

COURT STREET 35' R/W

WATER STREET 99' R/W

ALLEY 15' R/W VOL 14-67

14-12 — 1-13 — 1-2

001 J.E. RIMES 1068-442 — 002 E.J. DEELY 981-49 — 003 P.A. FEDEN 957-81 — 004 R.+L. SILVERSON 798-260 — 005 B. ASHBURN 797-904 — 006

007 — 008 — 009 C. STONE SR. 927-601 — 010 R.+R. ISTHEE 835-186 865-863 — 011 T. EISLER 847-350 — 012 T. EISLER 866-1100 — 013 PARCEL #1 T. EISLER 1980 ±.11 Ac — PARCEL #2 908-644 +-.14 Ac — 014 T. EISLER 850-182 — 015 — 016 — 017-018

019 S.A. BAKER 82 176 — 020 A.A. ATTINA 834-807 — 021 T.+B. LAWIE 834-625 — 022 B.G. FOSTER TRUSTEE — 023 TRAPS LAWSON 978-399 — 024 M.+D. MARUSHA 1SAC — 025 — 026 — 027 — 028 M.+K. STONE 792-117 — 029 — 030 — 031 — 032 — 033 — 034 — 035 — 036

037 J.C. DEELY, ET AL 1028-300 .25 Ac — 038 E.J. DEELY 103B-1269 — 039 — 040 — 041 — 042 — 043 S. KLAAR 798-393 .366 Ac — 044 N.A. BUTLER 857-792 — 045 A.L. MINTUS 1016-303 .50 Ac — 046 — 047 STAS MCCARTHEY 848-556 — 048 M.A.+S.T. LENNON — 049 — 050 D.+T. IZZANO ETUX 1061-457 1103-366 — 051 J.K. STORMER 858-32 — 052 M. CRAIG 860-907 886-1005 — 053 L. STAFFORD 1015-1017 — 054 R.+D.M. BUKOVEC 1015-103 — 055 D.G. TIZZANO 1045-993 — 056 S. MCINTOSH 797-110 — 057 — 058 A.J.+M. RITONDARO 787-128 0.23 Ac — 059 C.J. BOWEN 1054-626 — 060 — 061 — 062 J.A. BENZ 1005-975 — 063 G. SHEPCHUK 933-513

064 — 065 — 066 — 067 — 068 — 069 — 070 — 071 — 072 — 073 — 074 — 075 — 076 — 077 — 078 — 079 — 080 — 081 — 082 — 083 — 084 — 085 — 086 — 087 — 088 — 089A — 089B — 090 — 091 — 092 — 093 — 094 — 095 — 207

VOL 14-67

821-856 — 096 — 451.01 — 811-927 — 1.061 AC. — 097 — SEC. 099 FED. — LOT 105 — FFCA/ZIP '86 PROP. CO.

101 — 102-206 — 103 — 104 — 105 — 105.1 .163 Ac — 551-1038 882-842 — 228' — 209 — 385.95' — 262.88' — LOT 72 — LOT 73 — 430.88 — 776.4 — 301' 406.2 — 90.95 — 112 — 118 — 119 — 120 — 121 — 122 — 123 — 113 359.98 320.57 — 114 297.0 — 575.15 — 124 — 139 — 110 — 109 — 111 — 108 — 107 — 106

J.K.+C.A. KING 897-1275 — CHARDON AUTO PARTS CO. #96-629 — C.+B. MULLET — C.P.+M.T. GEORGE 1014-197 — J.A.+S.T. INLENFIELD 902-595 — R.+T. PAPALEO 1054-494 — M.R.+C.M. MCENROE 1065-394 — M. SWARTZ 859-997 — LOT 74 807-1266 — T.L. BRYANT D.W. GUMP — LOT 75 — LOT 76 — LOT 77 — LOT 78 — LOT 79 — LOT 80 — LOT 81 — LOT 82 — LOT 83 — LOT 84 — LOT 85 — LOT 86 — LOT 87 — LOT 88 — LOT 89 — LOT 90 — LOT 91 — LOT 92 — LOT 93 — LOT 94 — LOT 95 — LOT 96 — LOT 97 — LOT 98 — LOT 99 — LOT 100 — LOT 101 — LOT 102 — LOT 103 — LOT 104 — LOT 105 — LOT 106 — LOT 107 — LOT 108 — LOT 109 — LOT 110 — LOT 111 — LOT 112 — LOT 113 — LOT 114 — LOT 115 — LOT 116 — LOT 117 — LOT 118 — LOT 119 — LOT 120 — LOT 121 — LOT 122 — LOT 123 — LOT 124 — LOT 125 — LOT 126 — LOT 127 — LOT 128 — LOT 129 — LOT 130 — LOT 131 — LOT 132 — LOT 133 — LOT 134 — LOT 135 — LOT 136 — LOT 137 — LOT 138 — LOT 139

CHARDON PLAZA INV. CO. 821-856 7.51 Ac (CONTAINS 098, 100, 106, 14-11 062, 14-11 063)

DANIELS DRIVE — 381.10 — 2.76 Ac — 821-856 — GEAUGA LANDMARK, INC. 798-812 — 1.94 Ac. — C.S.X. TRANSPORTATION — LOT LINE

TILDEN AVE. 50' R/W — TILDEN ALL. VOL. I PG. 18 — FERRIS AVE. 50' R/W — FERRIS ALL. VOL. I PG. 36

P.J. MCCASKEY — 140 — 868-385 0.14 Ac 182-463 — 141 — P.+J.L. MCCASKEY — 142 — 898-171 — 143 — 144 C.A. KOSCHAK 783-291 — 145 — 146 — 147 M.S. HAACKE 1143-948 — 148 — LOT 75 — 149 — 150 — 151 — 152 R.+M. WHITE 815-631 — P.K. INGRAM 153 912-931 — W.J. PETERSEN 154 792-563 — 155 — 156 — 203 — 204 — W.+K. BLEHNER 813-1288

M.D.+M.L. FLAGG 893-1118 — 157 — 158 — 159 M.+N.G. HALE — 160 — 161 — 162 M.+B.A.R. TRUSTEE 1005-1126 — LOT 76 — 163 — 164 — 165 — 166 J.L. NELLS 1095-1096 — A.+J. HEDGE 167 784-248 — 169 — 170 — 171 — 172 — K.M. KARL + H.J. RULISON 1019-270 — 173 — 174 — 175 — 176 — W.+K.A. MIKALIA 1035-287

J.M. KUHN ET. AL. 8/2-702 — 177 — 178 — 179 — 180 — 181 — 182 VILLAGE OF CHARDON 951-141 — 183 — 184 — 185 — 186 — 187 — 188 — 189 — 190 — 191 — 192 855-264 — 193 J.P. NOKES 1018-94 .29 Ac — 194 — 195 L. LITTLE + L. FRAEDRICH 799-516 .28 Ac — 196 D.W. JEVNIKAR 1038-410 .035 Ac — 197 M. AUMICK 8/3-837 .067 Ac — 198 — 199 — 200 — 201 — 202 — LOT 109 — 86.8 BA BAIRD 757-774 — R.A.+M.A. BAKER 1039-510 — D.+D.L. CLARK 986-803 — 1413-066 — 1413-067 — 1413-068 — 1413-069 — 1413-071 — 1413-072 — 1413-073 — 1413-074 — 1413-075 — 1413-076 — 1413-077 — 1413-078

(VILLAGE OF CHARDON 1086-1179)

J. ISHEE 851-87

A.+D. GRASSMAN, TRUSTEES 519-100 1157-1094

PARCEL NO.	TRANSFERRED TO	AC.	FT. FRT.	VOL PAGE	DATE	TRANSFERRED TO	AC.	FT. FRT.	VOL PAGE	DATE	TRANSFERRED TO	AC.	FT. FRT.	VOL PAGE	DATE	TRANSFERRED TO	AC.	FT. FRT.	VOL. PAGE	DATE
1413-001	BOARD OF EDUCATION	.31	99.0'	50-588																
002	BOARD OF EDUCATION	.76		73-108																
003	B.M. FRY	.28	60.0'	775-835	12-29-86															
004	G.D & J.M. TACKLA	.27	60.0'	997-1043	10-19-94															
005	J. & D. HORABIK ~~& ARTINO~~ DAB 2006	.22	60.0'	766-1102																
006	~~A.D. ARTINO~~	.27	60.0'	735-220																
007	V & S HAYWARD	.35		733-856																
008	V & S HAYWARD	.35		733-856																
009	T.J. & J.A. McNULTY	.50	110.0'	984-855																
010	E. POLO	.25		844-89		T.S. & J.L. RAUSCH			1060-111		SEE MAP									
011	M.M. & D.C. CLIRSTON	.29	50.0'	793-1201 956-0																
012	A.W. GEORSKEY	.28	50.0'	981-1023	5-16-90															
013	J. & J. LARSON	.31		866-901	2-7-91															
014	J. & J. LARSON	.05		866-901	2-7-91															
015	D.S.T. ENTERPRISE	.11	49.5'	175-949																
016	GEA. CO. PUB. LIBRARY BD. TRUSTEES	.14	49.5'	749-885	12-9-85															
017	BOARD OF EDUCATION	.50		157-288																
018	GEA. CO. PUB. LIBRARY BD. TRUSTEES	.02	4.0	749-949	12-9-85															
019	GEA. CO PUB LIBRARY BD. TRUSTEES	.45	55.0'	779-1112																
020	GEA. CO PUB LIBRARY BD. TRUSTEES 0.30 0.15	.45	60.0'	779-110																
021	J.R. KIRBY	.16	79.0'	523-626																
022	WESTERN RES. TEL CO.	.99		459-83																
023	J.R. KIRBY	.20	89.0'	453-643																
024	WESTERN RES. TEL. CO.	.19	84.25'	459-83																
025	WESTERN RES. TEL. CO	.16	71.75'	459-83																
026	WESTERN RES TEL. CO	.05	20.0'	669-783	11-19-80															
027	WESTERN RES. TEL CO.	.11	50.0'	669-783	11-19-80															
028	WESTERN RES. TEL CO.	.03	15'	669-783	11-19-80															
029	BOARD OF EDUCATION	.50	109.9'	200-306																
030	R & L WOODARD	.18		425-807																
031	P. & G. CARLSON	.22 ½	50'	673-1169	4-17-81															
032	G.W. & B.A. GRIFFIN	0.26	59.9'	883-1098	9-30-91															
033	D.V. BLACKLEY	.57	127.5'	776-462																
034	A. & G. VAUGHN	.27	60.0'	580-903																
035	G. LEHMANN	.32	70.2'	1013-907	4-28-95															
036	G. LEHMANN	.28	64.3'	1013-907	4-28-95															
037	O. STRIKE	.36	70.2'	576-35																
038	C & R.W. HEIDEN	.28	64.3'	731-1305	3-25-85	C. HEIDEN			1031-1198	10-27-95	SEE MAP									
039	S.E. & V.K. ZAMER	.21	59.0'	731-952	3-21-85															
040	P.I. TOMPKINS	.27		951-1305	8-27-93															
041	B. DENKO	.29	65.5'	591-662																
042	R & B.S. KIDDER	.29	59.0'	733-888																
043	S & J. DOWNING	.29		669-937																
044	DOLORESA SALISBURY 0.21	.29		802-250																
045	O.H. DIAMOND	.25	69.5'	685-607	4-29-82															
046	R & K CROMWELL	.25	66.0'	576-659																
047	W.J. FLUHR, JR	.22	60.72'	762-255																
048	C., J., TI. STANTON-TRUST	.25	66.0'	1006-145																
049	D.L. ZAMPINI	0.17	59.33'	935-951																
050	S.L. CAINES	.34		10116-1013																
051	E.D. & S.A. SCHADE	.28	50.0'	943-956	6-16-93															
052	J & J. LARSON	.09	10.0'	866-901	2-7-91															
053	C.M. RAYL	.95		813-1309	7-27-88															
054	L.H. SWANEY	.38	66.0'	951-248	8-20-93	B.E. & M.M. SKILTON			1060-209		SEE MAP									
055	C.M. & M.J. ELLIOTT	.17	49.0'	719-1275	10-11-84															
056	C.M. & M.J. ELLIOTT	.18	50.0'	719-1275	10-11-84															
057	J.A. FARINACCI & M.J. GRIFFIN-FARINACCI	.23	66.0'	1008-224																
058	J. & J. LARSON	.18		866-901	2-7-91															
059	J. & J. LARSON	.16		866-901	2-7-91															
060	J.R. & J.M. GAINES, JR. 0.42-0.48	.84	128.0'	968-1308	1-12-94															
061	E & M. PETERSHEIM	.39	94.75'	706-1145																
062	J. & J. LARSON	2.8	251.0'	866-901	2-7-91															
063	J. FARINACCI	.09		619-289	2-16-79															
064	J. FARINACCI	.05	40.0'	619-289	2-16-79															
065	G.M. & A. TOMASO 0.05	.09	36.0'	10006-669	1-27-95															
SPLIT 066	BIL-DENE ENTERPISES INC 0.42	.48	106.99'	802-973	1-6-88	SEE MAP														
067	H.N. BEHM	.4095	60.00'	896-1052	3-18-92															
068	M.G. & T. PATTERSON & D. HAYS	.33	50.0'	736-909																
069	M.H. & N.F. BURR	.75	82.5'	891-891	1-22-92															
071	H. & N. BURR	0.50	66.0'	688-1322																
072	D. TRASK	.50	66.0'	505-499																
073	J. & M. RITONDARO	.50	75.2'	895-611																
074	J. & M. RITONDARO	.46	53.96'	486-329																
075	J. & M. RITONDARO	.45		443-574																
076	COUNTY MENTAL HEALTH CLINIC	.51	75.24'	829-662																
077	G.C. & P.R. MARTIN	.42	82.5'	761-643																
	G.C. & P.R. MARTIN	0.035		761-643																
078	A & D GROSSMAN 0.95	.50	140'	519-1100		SEE MAP 14-13 & 14-12														
1ST FLOOR 079	VILLAGE OF CHARDON (1ST FLOOR)	.02	20.0'	908-1339	7-7-92															
2ND FLOOR 080	VILLAGE OF CHARDON	.02	20.0'	672-599	4-6-81															
081	W.M. PETERSON	.05	54.9'	1017-221	6-19-86															
2ND FLOOR 081	VILLAGE OF CHARDON			682-1013	2-18-82															
1ST FLOOR 080	VILLAGE OF CHARDON			902-1000	5-8-92															

PARCEL NO.	TRANSFERRED TO	AC.	FT. FRT.	VOL. PAGE	DATE	TRANSFERR TO	AC.	FT. FRT.	VOL. PAGE	DATE	TRANSFERRED TO	AC.	FT. FRT.	VOL. PAGE	DATE	TRANSFERRED TO	AC.	FT. FRT.	VOL. PAGE	DATE
1413-001	BOARD OF EDUCATION	.33	99.0'	50-588																
002	" "	.41		73-108																
003	G & K. DORN	.28	60.0'	553-239		B. M. FRY	0.28	60'	775-835	12-29-86										
004	W. & J. RUDY	.27	60.0'	551-1117		W. & J. RUDY	.27	60.'	706-614	11/13/83	G.D. & J.M. TACKLA	.27		997-1043	10-19-94					
005	~~J. & S. KRAMER, Jr. 673-916~~	.22	60.0'	601-785	←785	HAROLD W. & DONNA S. DEMINT			715-361	15 MAY '84	J. & D. HORABIK			766-1102						
006	A.J. ARTINO	.27	60.0'	565-1211	7-12-74	A. & D. ARTINO			~~735-220~~											
007	G. BARR	.35		559-591	1-30-74	Mahoning Nat'l Bank of Youngstown			703-327		V. & S HAYWARD			733-856						
008	" "	"		" "	1-30-74	"V & S HAYWARD "			703-328		"			733-856						
009	J.E. KAYE	.50	110.0'	431-435		SEE MAP														
010	B.S. DINSMORE	.32		501-940		See Map														
011	C. NOBLE	.29	50.0'	550-137		H. CLIPSTON SEE MAP														
012	M. CARVER 417-192	.28	50.0'	~~410-361~~	—	417/192 M CARVER					J.M. CARVER	.28	50'	981-1021	5-16-94	A.W. GEORSKEY	.28	50'	981-1023	5-16-94 SEE MAP
013	J. & J. LARSON	.31		341-289		J. & J. LARSON			866-901	2-7-91										
014	" "	.05		" "		" "			866-901	2-7-91										
015	EAST PARK DEVEL. CO.	.11	49.5'	556-630		D. & T. ENTERPRISES	.11	49.5'	775-949											
016	GEAUGA CO. BD. of CO. COMM.	.14	49.5'	674-370	5-21-81	GEA. CO. PUB. LIBRARY BD. TRUSTEES			749-885	9 Dec. '85										
017	BOARD OF EDUCATION	.50		157-288																
018	GEAUGA CO. BD. of CO. COMM.	.02	4.0	674-370	5-21-81	GEA. CO. PUB. LIBRARY BD. TRUSTEES			749-885	9 Dec. '85										
019	ALBERT M. HIGLEY CO.	.45	55.0'	513-824		THE GEAUGA CO. LIBRARY Bd. of TRUSTEES SEE MAP														
020	" " " " 0.30 0.15	.45	60.0'	" "																
021	J.R. KIRBY	.16	79.0'	523-626																
022	WESTERN RES. TEL. CO.	.44		459-83																
023	J.R. KIRBY	.20	89.0'	453-643																
024	WESTERN RES. TEL. CO.	.19	84.25	459-83																
025	" " "	.16	71.75'	" "																
026	WESTERN RESERVE TEL.	.05	20.0'	669-783	11-19-80															
027	" " "	.11	50.0'	" "																
028	~~P.& G. CARLSON~~	.03	15'	673-169	(4-17-81 ← EASEMENT to CARLSON 673-167)						WESTERN RESERVE TEL.	.03	15'	669-783	11-19-80					
029	BOARD OF EDUCATION	.50	109.9'	200-306																
030	R. & L. WOODARD	.18		425-807																
031	P. & G. CARLSON	.22½	50'	673-167, 169	4-17-81															
032	D. & P. GREAVES	0.26	59.9'	657-548		E.D. JABLONSKI	.26	59.9	719-1188	10/11/84	F.J. HEYER	0.26	59.9	769-1174	10-9-86	G.W. & B.A. GRIFFIN	.26	59.9	883-1098	9-30-91
033	G.S. RICHARDS	.57	127.5'	542-925		A & D BLACKLEY	.53		743-756		D.V. BLACKLEY see Map									
034	A. & G. VAUGHN	.27	60.0'	580-903																
035	GLENDA LEHMANN	.32	70.2'	580-691		R.E. & G. LEHMANN	.32		734/1265	3-25-85	G. LEHMANN			1013-907	4-28-95	SEE MAP				
036	" "	.28	64.3'	" "		"	.28		731-1265	"										
037	O. STRIKE	.36	70.2'	576-35																
038	C. HEIDEN	.28	64.3'	574-11		C. & R.W. HEIDEN			731-1305	3-25-85										
039	S.E. & V.K. ZAMER	.21	59.0'	671-636		S.E. & V.K. ZAMER	.21	59	731-952	3-21-85										
040	N. TOMPKINS	.27		635-823		P.I. TOMPKINS	.27		951-1305	8-27-93										
041	B. DEMKO	.29	65.5'	551-662																
042	E. SHARP	.29	59.0'	469-693		R. & S. Kidder	.29	59.0	692-1385	1-19-83	R. & D.S. KIDDER			733-888		See Map				
043	S. & J. DOWNING	.29		669-937																
044	G. & D. COOK 0.21	.29		206-573		G & D. COOK			744-169		F. & H.A. MAHEU, Jr.	0.21		753-749	2-26-86	DOLORES A. SALISBURY	.21		802-250	
045	R. & K. CROMWELL	.25	69.5'	625-570	7-1-78	OLIVE HILL DIAMOND			685-607	4-29-82										
046	R. & K. CROMWELL	.25	66.0'	576-659																
047	C. & N. SPECK	.22	60.72'	702-1026		C. & N. SPECK (QCD)	0.22	60.72'	756-304		W.J. FLUHR, Jr.	0.22	60.72	762-255						
048	S. & J. TAYLOR	.25	66.0'	599-660		J.L. Lewis			709-661		J.L. LEWIS & R.S. LAHR			760-898		SEE MAP				
049	J.C. & G.L. FRESHLEY	0.17	59.33'	580-1324		QCD 7-27-82					J. Freshley (½) & G. Freshley (½)	QCD	59.33	696-281	4-6-83	D. & T. Eloff			706-1292	* SEE MAP
050	S. & H. PIEN	.34		460-97		SZE-MING PIEN	.34	145.5	722-451	10/10/84	SZE-MING PIEN, TRUSTEE	.34		867-641	2-26-91	(SEE MAP) 1016-1011 (SZE MING PIEN LOV TRUST				
051	E.D. SCHADE	.28	50.0'	559-282		E.D & S.A SCHADE	.28	50.0'	943-459	6-16-93										
052	J. & J. LARSON	.09	10.0'	341-289		J & J. LARSON			866-901	2-7-91										
053	L. RAYL	.95		221-398		C.M. RAYL	.95		813-1309	7-27-88										
054	R. & D. HOOBERRY	.38	66.0'	661-601		W.R. & L.L. GODFREY	.38	66'	688-150	8/4/82	L.M. SWANEY	.38	66'	951-248	8-20-93					
055	D. FULLER	.17	49.0'	657-480		G. Fuller et. al.			688-1186		A.D. Fuller			704-415		C.M. & M.J. ELLIOTT			719-1275	10/11/84
056	" "	.18	50.0'	" "							" "			" "		" "				
057	A.M. SANGRIK	.23	66.0'	568-215	7-18-74	R.A. & M. ELLIOTT			740-898		See Map									
058	J. & J. LARSON	.18		341-289		J. & J. LARSON			866-901	2-7-91										
059	" "	.16		" "		" "			866-901	2-7-91										
060	M. BAKER 0.42 + 0.42	.84	128.0'	550-213		G.J. & J.A. BIDGOOD			619-979		J.R. GAINES JR & J.M. GAINES	.84	128'	968-1308	1-12-94					
061	N.S. FERGUSON	.39	94.75'	524-965		E. & C. Snyder			706-1193		E. & M. Petersheim			706-1145						
062	J. & J. LARSON	2.8	251.0'	341-289		J. & J. LARSON			866-901	2-7-91										
063	J. FARINACCI	.09		619-289	2-16-78															
064	" "	.05	40.0'	" "	" "															
065	W. & C. BURNS 0.03	.04	36.0'	663-448		W. & C. BURNS			706-955		B/K-DRIVE ENTERPRISES INC.	.04	36.'	1-6-88		G.M. & A. TOMASO	.04	36'	1006-664	1-2795
split* 066	" " 0.42	.48	106.94'	" "		" "			" "		" " " "	.48	106.94'	"						
067	H. BEHM	.35	52.16'	220-256		A. & H. BEHM SEE MAP					H.N. BEHM			896-1052	3-18-92					
068	M.G. PATTERSON	.33	50.0'	670-1350		M.G. & T PATTERSON + D. HAYS			736-909											
069	H.M. & F.L. BURR	.75	82.5'	574-277	1-21-75	M.H. & N.F. BURR	.75	82.5'	891-891	1-22-92										
070	" " "	0.05	16.5'	574-277	1-21-75	" "	.05	16.5'	891-891	1-22-92										
071	" " "	0.50	66.0'	574-279	1-21-75	E.H. DUNBAUGH	0.50		688-1197	8/25/82	H. & N. BURR	0.50		688-1322						
072	D. TRASK	.50	66.0'	505-499																
073	J. & M. RITONDARO	.50	75.2'	245-611																
074	" "	.46	53.46'	486-329																
075	" "	.45		443-574																
076	R. & R. SUMMERS	.51	75.24'	647-571 & 575		SEE MAP														
077	B.K. BALMER	.42	82.5'	565-1347	7-2-74	F. BABCOCK & M.C. STRUNG			695-1128	3-25-93	E. & M. Babcock	0.42		710-159	1-25-84	G.C. & P.R. MARTIN	0.42		761-643	
		0.035				" "			" "	"	" " "	0.035		710-159	" "	" " "	0.035		761-643	
078	A. & D. GROSSMAN 0.95	.50	140'	519-1100		SEE MAP														
079	A.L. KING	.02	20.0'	389-146		W.E. & A.L. KING			733-964		VILL. OF CHARDON			775-915		VILLAGE OF CHARDON (1ST FLOOR)			908-1334	7-7-92
2ND FLOOR 080	VILLAGE OF CHARDON	.02	20.0'	672-594	4-6-81															
081	V. & W. PETERSEN	.05	54.4'	603-624		~~VILLAGE OF CHARDON~~	~~.05~~	~~54.4'~~	~~682-1013~~	~~2-18-82~~	V. & WM. PETERSEN	.05	54.4	730-1212	3-11-85	~~W.M. PETERSEN~~	0.05	54.4'	10/19-221 761-78	6-19-86
081-2ND FLOOR	VILLAGE OF CHARDON			682-1013	2-18-82															

080 - 1ST FLOOR RE & B.L. KIEBLER 552-759 R.M. ZELLA 902-996 5-8-92 VILLAGE OF CHARDON 902-1000 5-8-92

PARCEL NO.	TRANSFERRED TO	AC.	FT. FRT.	VOL. PAGE	DATE	TRANSFERRED TO	AC.	FT. FRT.	VOL. PAGE	DATE	TRANSFERRED TO	AC	FT FRT	VOL PAGE	DATE	TRANSFERRED TO	AC.	FT. FRT.	VOL. PAGE	DATE
1413-082	CHARDON VILLAGE	.024	12.0'	496-1008																
083	CHARDON VILLAGE	.021	10.0'	134-507																
084	CHARDON VILLAGE	.044	22.0'	134-500																
085	CHARDON VILLAGE	.002																		
086	VILLAGE OF CHARDON	.15		973-565 567	3-2-94															
087	VILLAGE OF CHARDON	.17	65.84'	879-1134	8-9-91															
088	THE GEAUGA CO. NAT'L BK. CHARDON	.75		625-789	7-27-78															
089	VILLAGE OF CHARDON	.43		210-488																
090	P.C. CHURCH	.21	65.0'	77-509																
091	VILLAGE OF CHARDON	.05		145-154																
092	P.C. CHURCH	.5		281-210																
093	VILLAGE OF CHARDON	.72	94.97'	635-345																
094	P. BUCHTEL	.726	94.97'	874-715	6-6-91															
095	GEAUGA CO. PUBLIC LIBRARY	.44	118.58'	768-323	9-18-86															
096	G.B. THRASHER	.31		812-643	6-13-88															
097	L.W. & C.F. CURRY	.30		960-818	11-8-93															
098	L.W & C.F. CURRY	.32		960-818	11-8-93															
099	J. & G. LETKI	.50		812-773																
100	L.W. & C.F CURRY	.75		960-818	11-8-93															
101	T. & D SPURLOCK	.52	61.5'	789-692																
102	C. & P. ROSCH	.47	40.0'	617-1042																
103	B.S. DINSMORE, TRUSTEE	.59	52.0'	883-1098																
104	R.D. & M.K. ISHEE	.78	66.0'	733-347	4-1-85															
105	E.S. & J.L. CARLSON	.75		878-382	7-23-91	J. L. Carlson	.75		1110-804	6-25-97										
106	B. & J. KELLER	.97	82.5'	621-733	5-5-78															
107	D.M. SIMPSON	1.22	102.93'	562-315	4-8-74															
108	D.M. & K.S. SIMPSON, JR. .40	.30	53.0'	758-474	5-16-86															
109	H.C. BOYLE .24 .66	.88	90.25'	989-292																
110	J.T. & H.L. BARLOW	.18	50.0'	732-1081	85															
111	W.A. HESS & V.M. FOWLER	.51	67.32'	909-588	7-13-92															
112	G. & E. YOUNG 1.47 + .22	1.69		705-315																
113	M & J TUSICK	.56	150.0'	853-794																
114	B.F. & G.A. BARNUM	.32	85.3'	731-791	3-20-85															
115	R. & K. DAVIDSON	.44	100.0'	509-970																
116	T.L. & R. BERGOCH	.24	63.39'	720-171	10-11-84															
117	R. & L. KNIGHT	.74	66.0'	426-221		R.C & L.J. KNIGHT, CO-TRUSTEES	.74	66.0'	1066-601	8-27-96	P.A. & C.K. EIKENBURG 10-083900	.74	66.0'	1169-220	6-29-98					
118	R.J. & D.J. BENNETT	.65	57.75'	687-266	7-8-82	A & S.J. CLOUSER 10-011600	.65	57.75'	1181-794	8-19-98	~~H.H. Price Trust 10-038200~~			~~1195-485~~	10-23-98					
119	C.C. & J. STANTON, TRUSTEES	.66	57.75'	1012-1141	4-20-95															
120	J. & J. MC FARLANE	.31	90.0'	794-86																
121	R.A. & S.A. YOUNG	.32	90.0'	1000-872																
122	J.R. & A.V. MORRISON	.43	120.0'	758-968																
123	D. DANDALIDES	.43	117.5'	458-284		H.H. Price Trust 10-038200			1195-485	10-23-98										
124	J.A. BECHKOWIAK	.32	94.85'	695-1106	3-25-83	J.A. McDermott			1156-689	4-29-98										
125	P.A. RESCH	.21	64.0'	966-253																
126	M. MC KENNA	.13	35.0'	562-662		J.B. DIETRICH & J.M. SPANGLER		35.0'	1027-226	9-11-95										
127	S.T. WALTERS	.23	51.0'	410-71																
128	B.G. BASEL & S.M. STERNAD-BASEL	.18	48.0'	1016-372																
129	L.E DEGARMO	.36		688-1016	8-20-82															
130	C & N SPECK	.50	73.92'	702-1024																
131	F. & J. WEAVER	.50	74.58'	556-1131																
132	T.C., JR & C.A. HUMMEL	.43	64'	872-1121	5-15-91															
133	S.M. SPECK	.49	74.56'	822-5	12-1-88															
134	WM. MICHOEL & J.A. BURK	.60	90.95'	729-158	1-30-85															
135	W.W. WADDELL	.42	65.0'	718-444																
136	P. & T. FINNEY	.57	88.8'	920-9	10-27-92															
137	R.J. BOSLEY	.50	78.54'	770-916	10-22-86	S.J & A.C.S. CLOUSER	.50		1029-1164	10-6-95	SEE MAP									
138	C. & V.M. FENNER	.50	79.2'	730-978	3-8-85	SEE MAP														
139	C. & V.M. FENNER	.4	60.39'	730-978	3-8-85	SEE MAP														
140	R. & S. DUNBAR	.39	60.39'	631-412		See Map														
141	J.E. & R.M. COMBS	.50	66.0'	772-743	11-14-86															
142	W. & F. FOWLER	.25	66.0'	94986																
143	G.E. MC NAUGHTON	.50	82.5'	568-5																
144	N.E. & M.C. MC DONALD	.31	82.5'	919-658																
145	J. & P. MC CASKEY	.25	50.0'	838-655																
146	J.D. & L.L. BUTH	.35	95.5'	723-1258	11-1-84															
147	T.L. RARICK	.34	86.0'	597-198																
148	G.A. HULL	.25	63.4'	775-364																
149	D. & V. MC INTOSH	.28	95.0'	706-810																
150	L. & P. CRAIG	.28	88.0'	615-1181																
151	V.L SEIDEL	.22	60.0'	933-215	3-18-93															
152	F & H MAHEU .27	.23	66.72'	736-259	4-23-85															
153	D.J. MILLER	.5	126.8'	880-220	8-15-91															
154	C.S & V.M. FENNER	1.41	176.0'	730-978	3-8-85	SEE MAP														
155	R & W. COMBS	1.28	134.0'	453-57																
156	W.A. & R.R. LEAMAN	2.87		993-145																
157	T.J. HUMMEL	1.72		680-1307																
158	R. & H. JONOVICH 2.33	2.25		777-555																
156A	S.M. LEAMAN	.662	170.0'	993-145	9-1-94															

PARCEL NO.	TRANSFERRED TO	AC.	FT. FRT.	VOL. PAGE	DATE	TRANSFERRED TO	AC.	FT. FRT.	VOL. PAGE	DATE	TRANSFERRED TO	AC.	FT. FRT.	VOL. PAGE	DATE	TRANSFERRED TO	AC.	FT. FRT.	VOL. PAGE	DATE
1413-082	CHARDON VILLAGE	.024	12.0'	496-1008																
083	" "	.021	10.0'	124-507																
084	" "	.044	22.0'	124-500																
085	" "	.002																		
086	E.C. BETZER	.15		556-492	8-13-73	H.M. Betzer (Trustee)			708-14	R-7-83	L. & P. HANSON	0.15		752-484	1-31-86	THE VILLAGE OF CHARDON		973-565	973-567	3-2-94
087	CHRISTIAN FELLOWSHIP CENTER	.17	65.84'	647-978		VILLAGE OF CHARDON		81.84	879-1126	8-9-91										
088	The Geauga Co. NAT'L BK. CHARDON	.75		625-729	7-27-78															
089	VILLAGE OF CHARDON	.43		210-488																
090	P.C. CHURCH	.21	65.0'	77-509																
091	VILLAGE OF CHARDON	.05		145-154																
092	P.C. CHURCH	.5		281-210																
093	VILLAGE OF CHARDON	.72	94.97'	635-345																
094	T.+A. BENDA	.75	94.97'	603-596		T.W. BENDA	.75	94.97'	683-770	2-25-82	P. BUCHTEL & M. BIDLACK see MAP					P. BUCHTEL	.726	94.97	874-715	6-6-91
095	U.S.A. P.O.	.44	118.58'	206-38		Geauga Co. Pub. Library	0.44	118.58	768-323	9-18-86										
096	C.R. THRASHER	.31		625-897	7-31-78	G. THRASHER	.31		812-643	6-13-88										
097	D. CANFIELD	.30		643-696		L.W. + C.F. CURRY	.31		960-818	11-8-93										
098	D. CANFIELD + M. GOODRICH			203-335		L.W + C.F. CURRY			960-818	11-8-93										
				265-362																
099	D.+D. BOWYER	.50		611-752		D.H.+D.F. BOWYER	.50		733-102	3-29-85	J. & G. LETKI	.50		812-773						
100	D. CANFIELD	.75		653-476		L.W. + C.F. CURRY	.75		960-818	11-8-93										
101	S.+J. ZAPPIA	.52	61.5'	486-472		S.+J. ZAPPIA			698-811		J.K. WHEELER & W.M. LINVAILLE	.52	61.5	736-22	4-19-85	D.J. FRITZ			779-953	
102	C.+P. ROSCH	.47	40.0'	617-1042																
103	B. DINSMORE, TRUSTEE	.59	52.0'	883-693 520-764																
104	R.+M. ISHEE 0.75	.78	66.0'	513-1118		R.D.+M.K. ISHEE		66'	733-347	4-1-85										
105	T.+P. MATERNA + DAVIDSON	.75		615-1048	2-17-78	T.G. SVOBODA + A. DEETER	.75		723-161	10/10/84	R.P. & B.D. SMITH	0.75		765-544		E.S. & J.L. CARLSON	0.75		878-382	7-23-91
106	B.+J. KELLER	.97	82.5'	621-733	5-5-78															
107	D.M. SIMPSON	1.22	102.93'	562-315	4-8-74															
108	B. INDERLIED 0.40	.30	53.0'	532-1238		D.M. & K.S. SIMPSON, Jr.	0.30	53.0'	758-474	5-16-86										
109	D.H. BURR 0.24 0.64	0.88	90.25'	565-672	1-21-75	See Map														
110	J.+H. BARLOW	.18	50.0'	424-878		J.T. & H.L. BARLOW			732-1081	1985										
111	H.M. CHENEY	.51	67.32'	205-309		R. MILGATE	.51	67.32	897-271	3-20-92	W.A. Hess & V.M. FOWLER	.51	67.32'	909-588	7-13-92					
112	K.D. CARSON 1.47 + 0.22	1.69		210-355		G.+E. YOUNG			705-315											
113	P.M. VESE	.56	150.0'	480-422		D.&B. O'Brien			705-1169		See map									
114	B.+G. BARNUM	.32	85.3'	515-504		B.F.+G.A. BARNUM	.32	85.3	731-791	3-20-85										
115	R.+K. DAVIDSON	.44	100.0'	509-970																
116	T.D. TINCHER	.24	63.39'	565-220		T.L.+R. BERGOCH	.24	63.39	720-171	10/11/84										
117	R.+L. KNIGHT 0.60	.74	66.0'	426-221																
118	C.+M. BENNETT 0.60	.65	57.75'	400-129		R.J.+D.J. BENNETT			687-266	7-8-82										
119	L.M. STANTON	.66	57.75'	165-495		C. STANTON	0.66	57.75	761-601		C.C. & J. STANTON, TRUSTEES			1012-1141	4-20-95					
120	R.+H. HOPKINS	.31	90.0'	661-1119		J. & J. McFARLANE SEE MAP														
121	M.M. MAYNARD	.32	90.0'	486-509		M. & W. Maynard			710-304		See MAP									
122	PIL. CH. CHURCH (TR)	.43	120.0'	260-94		S.A. & R.L. THOMPSON	0.43	120'	758-966		J.R. & A.V. MORRISON	0.43	120'	758-968						
123	D. DANDALIDES, TRUSTEE	.43	117.5'	1087-888 452-284	1-8-97															
124	R.J. BECHKOWIAK 0.25 0.01	.32	94.85'	400-353		J.A. BECHKOWIAK		94.85	695-1106	3-25-83										
125	D.+C. SCHWAN 0.21	.25	64.0'	515-1031		C. SCHWAN		64'	739-916	6-25-85	G. & D. SCHIRM			798-146		SEE MAP				
126	M. McKENNA 0.20	.13	35.0'	562-662																
127	K.+R. LAMPMAN 0.20	.23	51.0'	410-71																
128	S.+T. WALTERS	.18	48.0'	617-971		SEE MAP														
129	R.+L. DEGARMO	.36		495-495		L.E. DEGARMO	.36		688-1016	8/20/82										
130	C.+N. SPECK	.50	73.92'	702-1029																
131	L.D. SMITH	.50	74.58'	556-1131	9-26-73															
132	F.+J. WEAVER	0.43	64'	589-278		F.E. WEAVER (QCD)	0.43	64'	762-550		T. LAMIMORE & T. HUMMEL	.43	64'	820-348	10-27-88	T.C., JR. & C.A. HUMMEL	.43	64'	872-1121	5-15-91
133	M. FREED	.49	74.56'	460-402		S.M. SPECK	.49	74.56	822-5	12-1-88										
134	P. BAKER 0.50 & 0.09	.60	90.95'	611-271		WM. MICHAEL & JUANITA ANN BURK			729-158	30 JAN. 85										
135	W.+S. WADDELL	.42	65.0'	603-832		G.F. ORR TRUSTEE			694-41	2-4-83	W.W. Waddell			712-444						
136	J.E. GROSSMAN 0.67	.57	88.8'	480-435		R.C. & S.L. WOODIE 0.67	0.57	88.8'	768-1199	9-26-86	P. & T. FINNEY .67	.57	88.8	920-9	10-27-92					
137	E. ONDREY	.50	78.54'	665-1030	7-3-80	V.M. ONDREY	.50	78.54	724-225	11/2/84	R.J. BOSLEY	0.50	78.54	770-916	10-22-86					
138	C.+V. FENNER	.50	79.2'	636-202	1-29-79	C. & V.M. FENNER	.50	79.2	730-978	3-8-85	See MAP									
139	C.+M. FENNER	.4	60.39'	234-458		C. & V.M. FENNER	.4	60.39	730-978	3-8-85	SEE MAP									
140	R.+S. DUNBAR	.39	60.39'	631-412																
141	A J. KAWALEC	.50	66.0'	671-182	6-7-74	A.J. & W.L. KAWALEC	.50	66.0'	692-976	12-20-82	A.J. KAWALEC			735-1093		J.E. & R.M. COMBS	0.50	66'	772-743	11-14-86
142	W.D. TAYLOR	.25	66.0'	308-553		GREAT LAKES COMMERCE BANK			728-115	9 JAN. '85	W. & D. TAYLOR	.25	66.0'	805-280	3-16-88	FOWLER 949-859 to 861 ALL, map				
143	G.E. McNAUGHTON	.50	82.5'	568-5	7-22-74															
144	P.D.+L.A. SULL & VAM	.31	82.5'	672-483	4-6-81	G. & G SHANOWER	.31	82.5'	819-953	10-20-88	SEE MAP									
145	R.+S. LEHMAN	.25	50.0'	633-547		R. & D. Moses	.25	50.0'	697-1401	6/28/83										
146	R.G. HAUETER	.35	95.5'	537-320		L. & D. Corbus			701-1082		J.D. +L.L. BUTH	.33		723-1258	11/1/84					
147	T.L. RARICK	.34	86.0'	597-198																
148	T.+G. HULL	.25	63.4'	571-1213		G.A. HULL	.25	63.4'	775-364											
149	D.R. McINTOSH	.28	95'	591-875		D. & V. McIntosh			706-810											
150	L.+P. CRAIG	.28	88.0'	615-1181																
151	A.D. MANSFIELD	.22	60.0'	218-515		G.E., Sr. & V.L. SEIDEL See MAP					V.L. SEIDEL	.22		933-215	3-18-93					
152	L. WIEGAND 0.27	.23	66.72'	669-956		V.L. OLSON 691-1210 0.27	0.23		684-403	11-14-82	F. & H. MAHEU			736-259	4-23-85					
153	H.+D. MILLER	.5	126.8'	532-65		H.J. & D.J. MILLER			733-606	1985	D.J. MILLER	.5		880-230	8-15-91					
154	V.M. FENNER	1.41	176.0'	444-414		C.S. & V.M. FENNER	1.41	176'	730-978	3-8-85	SEE MAP									
155	R.+W. COMBS	1.28	134.0'	453-57																
156	P. CLARK et. al.	3.62		669-911		P. CLARK, et al	3.62		953-372	9-9-93	P. CLARK, et al (D.S. WYSS-1/6 INT)	3.62		968-186	1-4-94	SEE MAP				
157	T.+J. HUMMEL 1.53, .19 A			680-1307																
158	G.+P. FISHER '69 LOT SPLIT	2.23 .08 A		553-207		R. & H. JONOVICH SEE MAP														
156A	S.M. LEAMAN	.662	170.0'	993-143	9-1-94															

PARCEL NO.	TRANSFERRED TO	AC.	FT. FRT.	VOL. PAGE	DATE	TRANSFERRED TO	AC.	FT. FRT.	VOL. PAGE	DATE	TRANSFERRED TO	AC.	FT. FRT.	VOL. PAGE	DATE	TRANSFERRED TO	AC.	FT. FRT.	VOL. PAGE	DATE
1413-159	J.W.+D.J. FRANCEY	.28	65.0'	538-186																
160	W.+R. CALLAGHAN	.22	65.0'	538-646		W.J.& R.E. CALLAGHAN	0.22	65.0'	734-830	4-2-85										
161	C.+B. KUSHLAN	.22	65.0'	538-270		C Kushlan			849-27	4-4-90	B&A Martin			849-29	4-4-90	SEE MAP				
162	C.+V. SPENCER	.22	65.0'	538-238		C.+V. SPENCER			733-1253	1985										
163	B.+P. KLEMAREK	.22	65.0'	538-271		D.P. JR. +M.L. REVLOCK			1044-1304	3/25/96										
164	R.A.+J.E. KNIGHT	.22	65.0'	667-264		R.A. KNIGHT	.22	65.0'	935-1242	4-15-93										
165	G.+B. WILEY	.21	60.0'	617-1146																
166	J.L. TINNEL	.21	60.0'	621-1092		B.+L. VASKO	.21	60'	731-1193	3-21-85	L.M. VASKO SEE MAP					K.C.+K. SEUFER, JR. SEE MAP	0.21	60'	872-56	5-3-91
167	R.G. COOKE III	.21	60.0'	679-382	10-20-81															
168	D.+C. MAYER	.21	60.0'	603-995		D.E. MAYER	0.21	60'	768-983	9.25.86	SEE MAP									
169	T.C.+J.E. HUMMEL	.013		680-1307																
*066-1	3000 COMPANY	0.075		698-391	5-20-83															
1414-001	L.R. HILLEN	1.17		665-534																
002	L. R. HILLEN	.45	50.0'	665-534																
003	J.+A. HENRY	1.25	101.64'	223-335		J.L.+A. HENRY			686-585	6-21-82										
004	D. FELICI	.49	77.33'	513-1038		A.+D. Felici			711-1194											
005	W. DORN+S. MOHNACSKY	.486	77.32'	635-637																
006	S.+A. CALVIN	1.46	23.2'	551-741		P.E. KIEBLER, IV	1.46	23.2'	994-421	9-16-94	SEE MAP									
007	L.T. SPRINGS	.56	88.0'	538-504		L.T.& M. SPRING	0.56	88'	767-783		SEE MAP									
008	D. BURDICK	1.06	100.0'	601-1005																
009	" "	.44	41.6'	" "																
010	E.+R. MITTOWER	.69	65.0'	556-484																
011	J. KOKOSHA	.82	77.0'	657-377		M.J.& N.L. TVERGYAK			688-127	8/3/82	M.J.& N.L. TVERGYAK	.82	77'	731-1287	1985					
012	M.+M. KERCHELICH	.8	75.0'	653-810		M.P. KERCHELICH, JR. See Map														
013	C.C. GRANT	2.0	176.8'	515-1089		C.C. GRANT, TRUSTEE	2.0		923-452	11-23-92	G.E. GRANT	2.0		923-454	11-23-92	SEE MAP				
014	D.M. ERNST	.42	68.47'	485-88		J.B. ERNST			1011-507	3-31-95										
015	R.R. GRANT 1.83	1.74	195.0'	389-316		R+S WOODIE			842-612											
016	FIRST BAPTIST CHURCH	2.67	300.0'	550-88																
017	M.+B. McBRIDE	.34	70.0'	478-773		B.A McBRIDE	.34	70'	824-144		L LAHODNY	.34	70'	975-4	3-18-94					
018	E.+D. HOUCHEN	.34	70.0'	424-419		E.& D. HOUCHEN	0.34	70.0'	734-797	4-1-85										
019	L.+A. SCHULZ	.36		537-722																
020	M.A.+K.L. HOLMES	.28		647-419		P.S.+M.L. PERCASSI	.28	67.16	736-1125	1985										
021	R.+M. RYAN	.34	70.0'	609-225		C.& L. Black			701-12											
022	M.+O. HORNE	.34	70.0'	281-587																
023	F.+S. BRENTAR	.34	70.0'	670-209		WILLIAM & REBECCA A. COSTAS			729-137	30 JAN 85	S.L. BOSMA SEE MAP									
024	S.+H. JOZSA	.34	70.0'	277-132		H.M. JOZSA	.34		881-905	9-4-91	R.L. JOHNSTON	.34	70.0'	1009-534	3-9-95					
025	L. SHIEF	.34	70.0'	509-431																
026	G.+A. VALKO 692-839	.34	70.0'	282-559		A VALKO			850-784	5-2-90	M.J.+K VALKO	.34	70'	935-861	4-13-93					
027	F.M. VAN HORN	.34	70.0'	653-595																
028	E.R.+B.R. BRICK	.34	70.0'	523-326		E.R.& B.R. BRICK	.34	70.0'	949-397	8-3-93	SEE MAP									
029	C.+V. VEVERKA	.34	70.0'	669-570	11-3-80	C.& V. VEVERKA	0.34	70.0'	755-762	4-2-86	R& C. COLWILL	.34	70.0'	816-919	9-1-88					
030	C.+M. EVANS	.34	70.0'	470-518																
031	R.+M. LODGE	.34	70.0'	599-501		R.& M. LODGE	.34	70'	734-1317	4-3-85	M.A. LODGE		70'	886-877	11-7-91					
032	P.+C. MASON	.34	70.0'	291-493		P.N.& C.P. MASON	.34	70'	733-278	4-1-85										
033	W. ASH	.34	70.0'	286-70		R.J.& W.J. ASH	.34	70'	733-1153	4-1-85										
034	D.+L. HORTON	.29	70.0'	677-1205		D.S. HORTON	.29	70.0'	686-46		A SHAMAKIAN	.29	70.'	804-362	2-25-88	SEE MAP				
035	W.+K. CULLUM	.32	80.0'	611-1206		K.E. Cullum	.32	80.0	716-1163	6/13/84										
036	R. PATTON	.35	54.5'	443-603		K.L.& C.S. TRABERT	.35	54.5'	729-1309	2-20-85	The Sec. of Housing & Urban Dev.	0.35	54.5'	772-896	11-17-86	L. POLLOCK SEE MAP				
037	E. DEEL ETAL	.31	75.01'	571-378		P. BOLEK 3/4 INT.	.31	75.01	722-315	10/10/84	K.C.+M. BOLEK (3/4 INT.)	.31	75.01	730-726	3-5-85	SEE MAP				
038	R.+T. PILLER	.25	60.0'	609-1104		N & T Jensen, Jr.			710-205		S.L. AMATO	.25	60'	931-578	2-23-93					
039	D.+L. SCOTT	.25	60.0'	629-442		E.M. GEBURA	.25	60.'	681-1007		N.E.& T.M. JENSEN, Jr.	0.25	60'	761-921		SEE MAP				
040	C.+C. JOHNSON	.25	60.0'	537-931		C.J.& C.A. JOHNSON	.25	60'	733-19	1985										
041	R+R. KEENER	.25	60.0'	537-754		R.E.& R.E. KEENER	.25	60'	733-827	1985	See MAP 1998									
042	A.+M. SILVESTRO	.25	60.0'	537-933		J.M. LUCARELLI SEE MAP														
043	FRED W. GOLLMER	.25	60.0'	585-640		F.W + D.E. GOLLMER	.25	60.0'	943-463	6-16-93	D.E GOLLMER	.25	60'	962-476	11-22-93					
044	T.O. DELVECCHIO	.27	65.0'	665-804	6-20-80	R.W.& E.M. ANSPACH	0.27	65'	761-173		J.R. & R.C. SMITH	.27	65.0	1011-99	3-30-95	SEE MAP				
045	B.J. RUDY	.27	65.0'	552-601																
046	C.+C. GRIFFIN	.29	70.0'	631-755																
047	P.+M. CHONG	.28	70.0'	546-898		P.K.& M.S. CHONG	.28	70'	734-125	1985										
048	L. CAPRA	.28	70.0'	631-1169	11-2-78	R.L.& M. CAPRA	.28	70'	734-520	4-2-85	See Map									
049	F.+G. SHORF	.28	70.0'	484-613		R.A.& J.M. MALEC	0.28	70'	762-198											
050	H.+C. CUPSTON	.27	70.0'	633-1274		P.L. BURNS	.27	70'	743-1155	8-29-85										

14-13

SHORT COURT ST.

PARK

MAIN ST.

EAST PARK ST.

VOL 14-67

S. HAMBDEN ST. 99' R/W

GOODRICH CT.

LOT LINE

THE GEAUGA CO. LIBRARY Bd. OF TRUSTEES

779-1112

C.M. RAYL 813-1308

J.R. GAINES JR & J.M. GAINES 968-1308

J.A. FARINACCI & M.J. GRIFFIN FARINACCI 1008-224

S.L. CAINES .34Ac

D.L. ZAMPINI 935-951

D.A. SALISBURY 802-250

D.V. BLACKLEY 776-462

C.H. HEIDEN 1031-1198

CHS CASH UECHTRITZ 1165-530 10-134 3Acs 5/30/95

M.R. SMITH 1080-283

W+D. TAYLOR 805-280

G.G. & T.M. HOCK 1133-352

G.L. LEHMANN 1013-907

P.D.+G.K. CARLSON 673-169 673-2254

G.W. & B.A. GRIFFIN 863-1078

T.P. FLOR 827-394

E.J.T.J. STANTON 1006-145

1016-1013

956-6 793-1207 M.M.D.C. 0.29Ac. CLIFTON

A.W. GEORSKE 254.1

T.J. & J.B. McNULTY 984-858 .5A

S. HANSAN 1121-302

H.C. BOYLE 989-292

W.A. HESS & V.M. FOWLER 909-588 1205-1176

C.C. & J. STANTON TRUSTEES 1012-1141

T.C. JR & C.A. HUMMEL 872-1121

P.A. KOSTAL 946-253 1107-413

B.B. BASEL & M. STEREVAD 1030-1311 1241-1246

E.J. SCHAEFER 1030-1311 1241-1246

10-03x900 12-1698

N.E. & M.C. McDONALD 919-658

S.M. LEAMAN 993-143 .662Ac.

W.A. & R.R. LEAMAN 970-264 -266 -268 -270 -272 -274 993-145

2.87Ac.

PAR #1 1.53Ac

PAR #2

PAR #3 .41A

J.W. PARKER 1023-337 .021Ac

R. & H. JONOVICH 777-555 2.2A

D.J. MILLER 880-230

L. HERSH 1021-838

T.S. SANDRICK 1049-1112 1113-637

D.P. & M.L. REVLOCK 1044-1304

C.M. GRAY 1077-498 1095-1180 .50A

K.D. & J.M. KIMMICH 1102-193

S. Nuce & K.S. Nuce 4-14-98 1152-1176 10-043230

P. & T. FINNEY 920-9

R.J. & J.A. Bottger 1190-718 10-089400

R.A. & S.A. YOUNG 1000-872

J. & J. McFARLANE 0.313Ac.

M. & J. TUSICK .561Ac

B.S. DINSMORE, TRUSTEE 882-961

T. & D. SPURLOCK 0.52 Ac.

J. & G. LETKI 812-773

L. & C. CURRY 960-818

D.M. SIMPSON 562-315 1.22Ac

B. & J. KELLER 621-733

R. & M. ISHEE 573-1118 733-347

J.L. CARLSON 1110-804 878-382

D. MELILLO, TRUSTEES 509-970 1134-631 1134-1289 10-038700 .44Ac

BARNUM .32Ac

731-791

853-794

794-86

768-323 812-643

GEAUGA CO PUBLIC LIBRARY .44Ac

G.B. THRASHER

THE GEAUGA CO NATIONAL BANK .75Ac

PC CHURCH .22Ac

PC CHURCH .5Ac 281-210

VILLAGE OF CHARDON .72Ac

VILLAGE OF CHARDON .45 PER M.

VILLAGE OF CHARDON 1086-1179 0.187 Ac.

1412-187

H.N. BEHM 776-1137 896-1052

A+D. Grossman Trustees 1157-1042 519-1100

CITY MENTAL H.

SOUTH STREET 132' R/W

EAST KING STREET 47' R/W

JABEZ KING ALL. VOL.1 PG.17

CARSON DRIVE 60' R/W

LOT

EASEMENT

UTILITY

1513-098 795-1101

1513-099

1513-101

1513-102

1513-103

1513-105

1513-145

W.F. FOWLER

J. EVELY

1414-1390

PARCEL NO.	TRANSFERRED TO	AC.	FT. FRT.	VOL. PAGE	DATE	TRANSFERRED TO	AC.	FT. FRT.	VOL. PAGE	DATE	TRANSFERRED TO	AC.	FT. FRT.	VOL. PAGE	DATE	TRANSFERRED TO	AC.	FT. FRT.	VOL. PAGE	DATE
1414-051	M. CONNORS	.27	70·0'	542-378		C.&M.P. CONNORS	.27	70'	909-952	7-15-92	M.E. CONNORS	.27	70'	986-1220	7-1-94	K.C + M.P. CONNORS	.27	70'	1018-845	6-20-95
052	I. HAVETER	.29	75.0'	368-479		SEE MAP														
053	R.&C. CHERNICKY	.29	75.0'	589-181	8-13-97	M.J. KAPIS			1116-1286											
054	R.+J. GAHR	.28	75.0'	583-439		R.+J.M. GAHR	.28	75'	732-1298	3-29-85	E.R.+D.M. REITER	0.28	75'	762-1088						
055	E.+S. MARTINSON	.27	70·0'	633-330		E.J.+S.A. MARTINSON	.27	70'	735-331	4-3-85	K.M. PIRNAT	0.27	70'	768-102	9-17-86	R.C+S.L. WOODIE	0.27	70'	1013-13	4-24-95
056	D.+B. KLABSE	.27	70·0'	657-1001																
057	C.A. LUCAS	.27	70·0'	587-752	4-23-76	R.+W. GROOTEGOED see MAP														
058	G.+E. DICKSON	.27	70·0'	657-668	9-17-79	C.+S. Garriga			703-1227											
059	D.+S. BOWDEN	.27	70·0'	542-419		D.H.+S.M. BOWDEN	.27	70'	730-690	3-4-85	R&D. REIN	.27	70.0'	816-1129						
060	M.+N. OSTOVIC	.27	70·0'	562-1236		M.S.+N.L. OSTOVIC			685-908											
061	J.+B. HALL	.27	70·0'	599-439		W.A.+D.K. SMITH	.27	70.0	720-364	10/11/84	R.&D. SPRAGGINS	.27	70.0'	831-240	5-31-89	SEE MAP				
062	R.+R. CLARK	.27	70·0'	576-756		R.L. HANTAK	.27	70.0'	700-52	6/29/83	K.J. SYSAK	.27	70.0'	871-959	4-30-91	SEE MAP				
063	R.+G. ZAROBILA	.27	70·0'	712-83	12-12-80	L. & M. SULYI	.27	70.0'	816-128	8-29-88										
064	P. FLYNN	.25	65·0'	576-1051		T.L.&S.L. SOLE	.25	65.'	1027-1038	9-15-95										
065	G.+E. WAGNER	.26	65·0'	629-728	9-1-78	P.P.&M. CIBOREK	.26	65.'	914-82	8-13-92										
066	M.E.+S. DOUDICAN	.25	65.0'	609-561		R.K.&N.M. JOHNSON	0.25	65.0	714-220	4-26-84	R.L.&C.L. PRICE	0.25	65'	765-745						
067	L.+L. EIERMANN	.25	65.0'	637-670																
068	D.+S. GEROSA	.25	65.0'	623-751		N.C.+G.A.+E.N.+ED. FRATE	.25	65'	737-973	1985	N.C.&G.A. FRATE	.25	65'	909-1030	7-16-92					
069	R.+N. MULLER	.25	65·0'	538-362		R.J.+N.A. MUELLER			733-1055	4-1-85	N.A. MUELLER	.25	65'	917-1021	10-5-92					
070	F.+M. KRAYNAK	.25	65·0'	537-720		M. Kraynak			702-596		J.T.+A.P. HANNAN	.25	65'	746-992	10-21-85	D. MASTRANGELO	.25	65'	1022-539	7-27-95 SEE MAP
071	J.+J. LAVRICH, Jr.	.25	65·0'	591-801		D.J. GORMAN & N.L. SHORT	7-21-82		687-940	687-	D.J.&N.L. GORMAN	.25	65.0'	700-1335	7-14-83					
072	D.+K. GENTILE	.25	65·0'	625-85		T.W. TROUP	.25	65'	750-35	12-16-85										
073	E.+N. PAINTER, Jr.	.25	60·0'	601-710		R.+G. Hallstrom			705-740	/	G.R. HALLSTROM	.25	60'	1022-906	7-28-95					
074	L.P. LEVAND+B.A. BROWN	.25	60.0'	663-816		R.J.&D.L. WEBER	0.25	60'	766-730											
075	W.+M. JUSKIEWICZ	.29	75.0'	657-726		M.V. JUSKIEWICZ			1090-898	2-3-97	SEE MAP									
076	W.+E. PORTER	.27	70·0'	607-945		E.W.+EM. SANDERS	.27	70'	747-260	10-25-85	E.M. SANDERS	.27	70.0	814-1153	7-21-88					
077	R+P. BISSELL	.27	70·0'	571-207		R.M.+P.J. BISSELL	.27	70'	731-552	3-19-85										
078	R.+P. DITTO	.27	70·0'	587-1236		T.&K. Coolmano	.27	70.0'	782-707	4-16-87										
079	L.+A. DEVORSKY	.27	70·0'	537-755		L.R.&A.M. DEVORSKY, Jr.	0.27	70.0	732-1345											
080	R.K. GEINITZ	.27	70·0'	591-1096		R.&S. BENSON	.27	70'	765-102		W.&T. AMBERIK see MAP									
081	E.+J. SURACE	.27	70·0'	653-250																
082	J.+J. SANQUEDOLCE	.27	70·0'	587-556		J.A.&J.M. SANGUEDOLCE	.27	70'	732-376	3-27-85	J.A. Sanquedolce 10-13500			1195-589	10-23-98					
083	J.+J. BARLOW	.27	70·0'	574-722	2-21-75	J.W.&V. ROMANS	0.27	70'	759-1080		E.L. WANNER	.27	70'	928-116	1-7-93					
084	N.+B. GLAW	.27	70·0'	637-1063																
085	W. CONNETT	.26	75.0'	424-376		W.M. + J.A. CONNETT	.26	75.0	721-180	10/11/84	R.P. PETERSEN & K.L. FEAR			902-981	5-6-92					
086	H.+S. WAGNER	.27	70·0'	351-204		S.M. WAGNER			688-1145	8/24/82	D.J.&D.C. SIEBERT			773-293						
087	T.+A. JOHNSON	.27	70·0'	623-1237																
088	R.A. TAYLOR	.27	70·0'	665-1148	7-11-80	See Map														
089	H.+W. WINDELL	.27	70·0'	603-439		D.R.&D.M. Lakin	.27	70.0'	779-116	4-16-87	DEPT. OF HUD	.27	70.0	987-394	7-7-94	SEE MAP				
090	E.+V. VAN SCOYOC	.26	70·0'	647-401																
091	J.+E. MCKENZIE	.27	70·0'	435-240		J.J.&E.J. McKENZIE	0.27	70.0'	733-786	4-1-85										
092	W.+W. AMBERIK	.27	70·0'	355-151		W.&W. AMBERIK	0.27	70'	734-626	4-2-85										
093	B.+D. MULLINS	.27	70·0'	355-155		B.&D. MULLINS	.27	70'	738-1119	6-10-85	D.K.&R.A. HAURIN	0.27	70'	772-756	11-14-86					
094	H.+M. LESLIE	.26	70·0'	667-309	8-14-80															
095	J.+T. WOODWARD	.26	75·0'	576-254		J.E.&T.L. WOODARD	.26	75'	735-1191	4-18-85	R.L.&C.R. VARNER			902-563	5-5-92					
096	G.+L. LANSTRUM	.27	70·0'	663-1069																
097	J.+T. MEDLEY	.27	70·0'	568-174		J.&T. Medley	.27		710-292		T. MEDLEY	.27	70.0'	803-315	2-8-88					
098	T.+J. BEACH	.27	70·0'	667-712		T.R. BEACH	0.27	70'	758-114	5-12-86	T.B.&R.J. COLE, Sr.	0.27	70'	767-500	9-8-86					
099	W.+D. BLEWETT	.27	70·0'	625-394																
100	C. KITTELSON	.27	70·0'	629-879	9-8-78	J.L.&B.J. BLEWETT			686-1409	6-30-82										
101	M.+M. GARRETT	.27	70·0'	678-222		AC&DA. KOOYMAN			693-1435	2-2-83										
102	R. BERGOCH	.27	70·0'	647-406		J.&H. MACEK	.27	70.'	807-1211	4-29-88										
103	W.+J. LEWIS	.25	70·0'	613-334		C.A.&M.M. PETERS			687-1368	7/29/82	M.M. PETERS	.25	70.0	721-946	10/10/84	J.L. & G.J. SHIMKO	0.25	70.0'	754-923	3-19-86 SEE MAP
104	F.+E. COOK	.26	70·0'	367-14		F. COOK			1035-47	11-30-95	J.M.&J.M. SHAFFER			1035-49	11-30-95	SEE MAP				
105	A.R. MCMILLIN	.26	75.0'	597-941		L.C.&R.M. SULYI	0.26	75'	765-584		SEE MAP									
106	G.+R. MAXWELL	.27	70·0'	519-500		W.T.&R.L. MELKERSON, Jr.	0.27	70·0	758-41	5-12-86	C.J. STAMEY	.27	70.0'	936-856	4-25-93	SEE MAP				
107	HAVETER BLDG. SUP.	.27	70·0'	351-560		J.&L. BERGENSTEIN	.27	70'	802-973	6-3-88	L Bergenstein			847-796	2-8-90	L.A. COURTWRIGHT	.27	70'	921-1038	11-10-92
108	D.+L. SWINK	.27	70·0'	599-468																
109	J.+K. BRAINARD	.27	70·0'	495-715		J.L.+K.S. BRAINARD	.27	70.0	716-459	6/4/84	J.L. BRAINARD SEE MAP									
110	M.+E. KELLY	.27	70·0'	712-246		E. KELLY			871-143	4-24-91										
111	P.+K. PENTZ	.27	70·0'	559-306		J.H.+L.V. BROWN	.27	70.	580-852											
112	R.V.+S.L. BRAZANSKAS	.26	70·0'	587-243																
113	T. MILLIFF+D. CUTCHALL	.26	70·0'	635-462		W.E.&J.R. BRINING	.26	70.0'	803-387	2-1-88	C.G.&N.L. REINEMAN		70.0'	870-518	4-15-91					
114	I.+B. LESLER	.26	70·0'	551-145	1-22-73	L.&B. LESLER	.26	70.0'	1033-838	11-15-95	L. LESLER	.26	70.0'	1074-863	10-10-96	D.A. BRAZIS & T.E. LESLER	.27	70.0'	1076-136	10-18-96
115	B. SHELTON	.26	73.12'	619-1203	3-29-78	BRUCE & DIANE SHELTON (SS)			715-417	16 MAY 1984	J.C.&B.L. GORDON, Jr.	0.26	73.12	754-1046	3-20-85	T.J.+P.A. HURLEY 10-134250	.26	73.12	1165-141	6-11-98
116	J.+P. ENTSMINGER	.25	70·0'	653-485	9-10-79															
117	M. MIHALIC+K.M. URQUHART	.37	100·0'	680-558	11-20-81	J.M.&E.C. WILSON	.37	100	748-285	11-12-85	E.C. WILSON	.37	100	877-888	7-16-91	J.A. LAMPMAN	.37	100'	1087-566	1-6-97 SEE MAP
118	R.E.+D.L. BROCKETT	.26	70·0'	672-465																
119	M.+G. UNREIN	.26	70·0'	619-1205	3-28-78	MARK J. UNREIN	.26	70·0'	684-1067	5-3-82	M.J. UNREIN			686-172		P.J.&P.L. SZUCS, Jr.	0.26	70'	756-666	4-21-86 See map
120	R.+E. DOHERTY	.25	70.0'	551-417		SEE MAP														
121	R.N. ROY	.26	70·0'	552-876		E.E.&K.F. McDONALD	.26	70'	730-145	2-22-85	J.+K.G. Adams 10-126700			1197-1055	11-4-98					
122	F.M. GOODFIELD	.26	70·0'	551-1302		J.J.&R.L. McCASKEY	.26	70.'	801-1214	12-30-87	E.A. DEBEVITS	.257	70'	887-242	11-15-91	A.L. KIMBREW & C.L. ANKRUM	.257	70'	1021-1344	7-24-95
123	A.+B. HERSH	.26	70·0'	665-806	6-20-80															
124	F. YEHL	.26	70·0'	434-438																
125	F.+C. YEHL, Jr.	.26	70·0'	601-778																
126	" " "	"	"	623-447																
127	R+E. HENDRICKSON	.26	70·0'	551-1131																
128	EATON HOLDING CO. (MT. EAS)	.39		7-74+8.111																
129	VILLAGE OF CHARDON(" ")	.641		603-657																
130	" "	1.16		" "																
131	" " (EAS)			" "																
132	M.+M. FARINACCI+J.+P. McDONALD	5.66	400.64'	553-527	VOL 13-137	ANNEXED RESOLUTION #81-57				1981										

D.M. MONROE 777-437

P.E. KIEBLER, IV 12-16-98

10-024100

006 994-421

E.M. Haenigsman 1206-239

1.46 Ac.

LOT 141

M.P. KERCHELICH, Jr. 781-796 0.80 Ac.

B. FRANKLIN 990-19

2 Ac.

014 J.G. ERNST 1011-507

015

016

GRANT ST.

VOL 13-137 ANNEXED RESOLUTION #81-57

132

909-656 = 1/4 INT M. FARINACCI

553-527 = 1/4 INT - M. FARINACCI

VOL 553-527= 1102-147 P.F. McDONALD = 1/2 INT EACH

10-048550 Grand Valley Management Consulting, Inc. 1205-647 12-14-98

001 002 003 004 005 007 008 009 010 011 012 013

99' R/W SOUTH HAMBDEN ST. 60' R/W

017 018 021 022 023 024 025 026 027 028 029 030 031 032 033 034 035

S+T. Cahn 1140-933 10-062400

S.L. BOSTA 797-1181

M.S+K VALKO 935-861

R.P.&H.J. MARTIN 994-716

P.C. CALWELL 816-919

W. ASH 733-1153 858-1026

M.A. LODGE 886-877

T.J.&C.L. PETRUS 1105-168

10' UTILITY EASEMENT 1414-130 1414-128

036 037

V.C. REID 1089-1214

S.W. WILMS 1032-359

019 020 038 039 040 041 042 043 044 045 046 047 048 049 050 051 052 053

G.E.I. LAWTON 824-923

S. AMATO 937-578

M.A. MASCIANA 1042-473

R.R. KEENER 1163-137

J. LUCARELLI 791-1146

D.E. GOLLMER 962-476

M.C. CRONIN 1098-908

OSMOND 841-491

D.+M.A. BROWN 1140-543

D.+M.R. DAWSON 1047-1348 1047-1352 1047-1344 1047-1346

M.E. CONNORS

HILLTOP DRIVE 60' R/W

VOL. 7 PG. 74

115 116 117 118 119 120 121 122 123 124 125 126 127

J.A. LAMPMAN 1087-566

D+C TAUSCH 982-527

R.+L.A. CUDNIK 888-408

J+K Adams 1197-1055

A.L. KIMBREW + C.L. ANKRUM 1021-1344 (309)

B.J. HERSH 1006-214

CORP. LINE

1414-129 10' UTILITY EASEMENT

KAREN DRIVE

193 054 168.33

194 055 168.3

195 056 168.3

R.+W. GROOTEGOED 196 057 786-545 0.27 Ac. 168.3

197 058 168.3

R.+D. REIN 198 059 8/6-1129 168.3

199 060 168.3

T.R.+M.A. REYNOLDS 200 061 915-1102 166.3

201 062 944-964 C.+M. KUPS 960-184 166.3

202 063 8/6-128 L.+R. SOLVI 166.3

SYLVIA DRIVE 60' R/W VOL. 7 PG. 74

192 T.L.+S.L. SOLE 1027-1038 064 168.2

191 P.P. CIBOREK 914-82 065 1164-864 168.3

190 066

189 R+S. Woodlief 1206-388 12-7-98 10-037800 067 168.3

188 MC&G.A. FRATE 068 909-1030 168.3

187 N. MUELLER 917-1021 069 168.3

186 J. COBB 1113-910 070 168.3

185 071 168.3

184 072 168.3

183 073 168.3

182 074 168.3

M.V. JUSKIEWICZ 151 1090-898 5-25-98 075 1187-339 170'

D.+C.S. CARLSON 1183-94 10-079350

E.M. SANDERS 152 814-1153 076 170'

153 077 170'

154 078 170'

155 079 170'

W.+T. AMBERIK 156 080 794-506 170'

157 081 170'

158 082 170'

159 928-116 083 E.L. WANNER 170'

160 084 170'

R.P. PETERSEN 55 902-981 085 165'

& K.L. FEAR

LOT 142

54 086 165'

53 087 165'

T&C Johnson 844-836 52 088 165'

DJ.+L.M. FISHER 1064-930 51 089 165' 10

50 090 165'

49 091 165'

48 092 165'

W.R.+K.L. TIDWELL 1047-1039 47 093 165'

46 094 165'

CYNTHIA DRIVE 60' R/W VOL. 7 PG. 6

R.L.+C.R. VARNER 104 095 902-563 165'

103 096 165'

102 097 T. MEDLEY 803-816 165'

101 098 1108-127 BAKER CALDRO 165'

D.+M. DAY 100 099 840-599 165'

99 100 165'

98 101 165'

K.A.+N.J. YOUNG 97 102 1015-38 165'

96 103 W.+D.D. MARTIN 165' 1011-127

95 104 J.M.+J.M. SHAFFER 165'

10' UTILITY EASEMENT 1414-130

G.W., JR.+D.A. PROSSER 65 979-1138 105 165'

66 K.S. BURGAN 1010-866 106 1129-324 MMA 165'

L.A. COURTWRIGHT 67 847-796 107 921-1038 165'

68 108 165'

W.+C. BALDREY 69 901-1108 109 165'

K.S.+R.L. BRAINARD 70 871-143 110 977-705 165'

71 111 165'

72 112 165'

C.G.+N.L. REINEMAN 73 870-518 4-15-91 113 165'

74 114 165'

IRMA DRIVE 60' R/W VOL. 7 PG. 6

15-9

S35.10'
VOL 23-47 A
PARCEL
1040-496
7

1610-001

CORP

LINE

PARCEL NO.	TRANSFERRED TO	AC.	FT. FRT.	VOL. PAGE	DATE	TRANSFERRED TO	AC.	FT. FRT.	VOL. PAGE	DATE	TRANSFERRED TO	AC.	FT. FRT.	VOL. PAGE	DATE	TRANSFERRED TO	AC.	FT. FRT.	VOL. PAGE	DATE
1510-001	J.+B. PAWLIKOWSKI	3.00	222.8'	562-496	4-26-74															
002	R. HANSEN	4.33	100.0'	667-876	9-9-80	> See MAP DAWSON														
003	R. HANSEN	3.73		667-876	9-9-80															
004	CHARDON BAPTIST CHURCH	2.98		603-918																
005	" " "	.57		" "																
006	R.+A. MELZER	.90	80.0'	477-180		R.G.+A.C. MELZER	.90	80	734-328	1985										
(002A)	See Map																			
1511-001	A.+J. McNAUGHTON	.90	90.0'	546-937		A+S McNAUGHTON	.90	90'	733-1067	4-1-85										
002	M. HOLSINGER	1.00	100.00'	587-1041		C.M. Amiott			699-153		C.N.+V.M. ZEILER	1.00	100.00'	711-567	2-27-84	SEE MAP				
003	H.+A. McBRIDE	1.00	100.00'	667-577		E.S.+D.A. EADY	1.0'	100'	758-1226 (13.24)		D.S.+B. ROWLAND	1.00	100'	910-228	7-21-92					
004	C.+H. STONE	.50	50.0'	270-564		C.C.+H.S. STONE	.50	50.'	681-950											
005	CHARDON BAPTIST CHURCH	.50	50.0'	603-918																
006	" " "	.85	85.0'	" "																
007	J.E. SCHRADER	.50	50.0'	505-261																
008	J.+J. PENICH	.92	92.4'	597-1226		A.+S. JASZCZUK	.92	92.4	808-173	5-2-88										
009	H.+E. GLOVAN	1.0	73.3'	295-381																
010	E.B. RAYL	1.0	90.1'	367-160		HARRY S.+BARBARA J. RAYL			749-887	9 Dec. '85										
011	E.J. PAVLIK	1.5	309.25'	591-90																
012	EVANS REALTY ASSOCIATES	.18		678-93		SEE MAP														
013	CHARDON HILLS & (40% INT.)	10.33	628.25'	629-851	9-7-78															
	CHARDON HILLS			609-1110																
014	A. HITE	.23	142.9'	496-568		D. LUCKAY	.23		1012-618	4-14-95	SEE MAP									
015	E.+S. TOBIN	.78	100.0'	653-218		DAVID W.+JUDITH MORRIS			729-633	7 FEB. 85	A.S. OBRANOVICH See Map									
016	T.W. HARRISON	1.23	114.0'	597-676		T.W. HARRISON	1.23	114'	961-1344	11-18-93										
017	F.E. BOHL) 1.02	.28	20.0'	491-367		M. PAWLIKOWSKI	.28	20'	743-48	8-20-85										
018	" "	.74	55.0'	491-367		"	.74	55'	743-48	8-20-85										
019	E.C. RUCK	1.00	78.0'	217-641		F.+A. HUSTON			900-1182	4-23-92										
020	F.A. HOUSTON	.60	55.0'	546-127																
021	BASS LAKE COMM., INC. 2 PAR. 5.81	5.40	143.8'	221-171		G.E. DURELL Pan. #44			795-484	9-18-87	THE BURLINGTON GROUP, INC. Pan. #44			795-557; 595	9-18-87					
022	J.+D. WARD	1.42	166.7'	607-161		J.W.+D.L. WARD	1.42		734-386	4-2-85	T.A.+D.J. CREASE	1.42		763-291		D.J. CREASE	1.52		889-2	12-13-91
023	C. DRIGGS	4.63	60.1'	629-898	9-8-78	E.+E. SPROW See Map					R.S. WHEELER & B.J. ZNIDARSIC			908-1253	7-7-92					
024	E. MIGGANTZ+N. HANDLER	12.83	573.0'	568-768		SEE MAP														
025	E.+H. ERNST	.79	100.0'	519-939		H. M. ERNST	0.79	100.00'	727-333		J.+J.M. PENTEK	.79	100	730-496	2-28-85	J.M. PENTAK			867-47	2-14-91
026	G.+J. DIEDRICH	.49	83.3'	571-1109	12-10-74															
027	J.+E. BOLINO	.36	83.3'	593-1014		R.F.+R.M. CAVE	.363	83.3'	748-705	11-15-85										
028	O. McELWAIN	.28	83.3'	667-947		M.L. RATAJC			692-20		C.E.+B.A. MULLET	0.276		775-491						
029	PARK AVE. MANOR CO. 4.67	4.71	201.16'	459-768																
030	J.+D. EARLY	.36	80.0'	617-113	2-17-78	D.G.+S.R. ALEXANDER	.36	80'	1021-962	7-20-95	SEE MAP									
031	E.M. WATKINS	.51	80.0'	601-855																
032	K.P. TEMPLE	.51	80.0'	613-788	2-21-97	K.P. DUFUR + K. TEMPLE	.51	80'	1092-1140											
033	C.+J. BELZ	0.51	80.0'	578-1171																
034	R.+P. MILLER	.51	80.0'	513-917		R.+P. MILLER	.51	80.0'	683-969	3-22-82										
035	L.+E. STOFAN	.51	80.0'	295-293		T.S.+D.M. GRAU	.51	80'	747-1145	1985	SEE MAP									
036	F.+A. JACONO	.51	80.0'	553-1239																
037	R.+M. LONG	.77	120.0'	552-1114																
038	D.+D. BOWYER	.66	120.0'	431-944		D.H.+D.F. BOWYER	.66	120	733-104	1985	D.H. BOWYER	.66	120'	807-186	4-19-88					
039	W.+N. HART SR.	1.66		556-628		SEE MAP														
040	J.W. SANBORN ET AL 15.00	15.17	108.8'	550-1071																
041	G. RAMSEY	.70	299.69'	426-594		See Map G. RAMSEY			802-518		C+B. MULLETT	.70	299.69'	804-1218	3-11-88					
042	GARY H. HEIDEN	.34		619-34		SEE MAP														
043	R.L. MORRIS	.46	100.0'	625-91	7-6-78															
044	K.+M. MITTOWER	.46	100.0'	551-968		H.C.+E.M. THOMAS	.459	100.0	715-756	5/22/84	M.P.+M.K. McDERMOTT	.459	100	786-913	5-1-85					
045	J.J. SAGE	.46	100.0'	647-794		M.D.+C. URQUHART	.459	100.0	718-230	7/6/84	P.+J. BIDGOOD See Map									
046	A. STRAINIC	.46	100.0'	623-453		See Map														
047	W.+H. PARSONS	.459	100.0'	663-1217		HELEN M. PARSONS			715-922	16 MAY 1984	D.J.+K.M. GENTILE	.459A	100'	750-220	12-19-85					
048	J.+J. KNISKERN	.46	100.0'	519-281		J.R.+J.A. KNISKERN	.46	100'	735-170	4-3-85										
049	H.L. CALENDINE	.59	108.8'	571-379		J.D. CALENDINE	.59	108.8'	1046-1147	4-8-96	SEE MAP									
050	W.W. JR.+M. SMITH	1.00		352-551	3-18-59															
051	J. SCHRADER	.15	15.0'	578-584																

PARCEL A - VOL 23-47

WILLO TREE DEVELOPMENT, INC.

1040-496

1410-004-005-006-1411-028-1511-012

1328.31'

LOT 159

1610-001

WINDMERE LIMITED PARTNERSHIP

984-174

82.084 Ac.

WILLO TREE DEVELOPMENT, INC.

1040-496

LOT 137

1410-004-005-006-1411-028-1511-012

514.32'

MINOR SUB. PLAT

PARCEL A - VOL 23-47

6.22Ac.

LOT LINE

1364.82'

440.3'

156.15'

123.8'

208.9'

1029-192

339.7'

005

CHARDON BAPTIST CHURCH

1029-192

004

689.9'

WINDMERE LIMITED PARTNERSHIP

1006-633

003

LOT LINE

449'

LOT 138

6.53Ac.

100.0'

50.0'

435.6'

435.6'

100.0'

1511-003

435.6'

280'

100.0'

1511-002

435.6'

90.0'

435.6'

90.0'

1511-001

435.6'

002

002-A

006

D.D. & M.R. DAWSON

889-1305

1.53 Ac.

001

235.05'

531.54'

100.0'

WILLO TREE DEVELOPMENT, INC.
1040-496

LOT 137

13

1411-002

1410-004-005-006-1411-028-1511-012

MINOR SUB. PLAT
PARCEL A - VOL 23-47-62.22Ac.

VOL 23-47

1364.82'

152.3

523.45

304.41

842.5

1715.68'

MILLS ROAD 66' R/W

528.25
100.0
83.33
83.33
83.54
108.3

WILSON

573.0

30.92

60.0

30.15

73.3

92.4

166.70

50.01

100.0

143.8

50.0

50.01

55

76

50.0

100.0

120

58

100.0

100.0

114.0

90.0

100

142.94

453.05

342.9

615.54

605.5

572.92

538.78

513.71

395.96

297.66

216.24

174.01

146.27

68.81

139.72

70.91

100.0

265.13

133.4

263.2

580.64

557.28

239.66

281.9

321.02

559.7

238.0

119.86

1162.14

1161.6

1512 002

804-1218

988-193
J.T. KACZ

C&B. MULLETT 041
042
043
044
045 0.459A
M.D. & K.P. PERKO 963-789
046 .459
W & R.E. FISHLEIGH 1114-512
047
048
049

15-11

L. TAYLOR ET AL 1057-162

PARK AVE. 50' R/W

299.69
92.86
80.0
80.0
80.0
80.0
80.0
80.0
80.0
80.0
80.0
100.0
120.0
100.0
120.0
108.86

D.G. & S.R. ALEXANDER
030 1021-962
031
032
033 C.F. & J.A. BELZ 1122-1132
034
035 C.S. SPANGLER 987-585 .51Ac.
036
037
D.H. BOWYER
038 807-186

115.0
183.37
280.0
80.0
480.0
120.0
238.0

039 R.P. & P.A. KENT 1105-1183

040

029

028
027
026
025 J.M. PENTAK 867-47

024

PETERSEN DEVELOPMENT LTD. 1107-188
LOT 138
12.813 Ac.
998-1125
998-1127
998-1129

874.75
1114.1

1512-001

200.00'
217.80'
050
217.80'

438.00'

1510-005
92.4
421.95
544.75
544.5
435.6
435.6
435.6
435.6
435.6
435.4
435.6
435.6
435.6

009
008
007
006
005
004
003
002
001

A.M. WHELAN 1044-344 1043-579

CHARDON BAPTIST CHURCH 1029-192

.85A
.5A
496-1

D.S. & B. ROWLAND 910-228

K.J. & C.M. PASEMKE

010
011

022
021
020
019
018
017
016
015
014

D.J. CREASE 889-2
1.52Ac.
168.23
1117.9
1117.3
R.S. WHEELER & G.J. ZNIDARSIC 908-1253
4.629 Ac.
477.88
376.15
89.60
F. & A. HUSTON 900-1182
1Ac.
47.26
55.33
61.53
A.J. & D.J. MELZER 963-1124
0.781 Ac.
A.S. OBRANOVICH 779-987
D. LUCKAY 1012-618

PARCEL NO.	TRANSFERRED TO	AC.	FT. FRT.	VOL. PAGE	DATE	TRANSFERRED TO	AC.	FT. FRT.	VOL. PAGE	DATE	TRANSFERRED TO	AC.	FT. FRT.	VOL. PAGE	DATE	TRANSFERRED TO	AC.	FT. FRT.	VOL. PAGE	DATE
1512-001	J.W. SANBORN ET AL.	14.05	577.5'	550-1071		LOT SPLIT -025- 1.80 Ac.	12.25													
002	" " " .01 .65 12.85 6.60	20.15	746.0'	550-1071		LOT SPLIT -025- 3.20 Ac.	16.95													
003	J/M. RUSSELL	.25		550-1287		BASS LAKE COMMUNITY, Inc.	0.25		695/1358	3-30-83	Bass Lake Community	3.024		706-981		G.E. DURELL Par. #52			798-484	9-18-87
004	" "	.40	16.5'	550-1287		// // //	0.40	16.5'	" "	" "	" "			" "		" " "			" "	" "
005	" "	.40	100.0'	550-1287		// // //	0.40	100'	" "	" "	" "			" "		" " "			" "	" "
006	" "	1.25		550-1287		" " "	1.25		" "	" "	" "			" "		" " "			" "	" "
007	" "	.68		550-1287		" " "	0.68		" "	" "	" "			" "		" " "			" "	" "
008	BASS LAKE COMM. INC. 7.16	6.31		221-416		G.E. DURELL Par. #17			795-484	9-17-87	THE BURLINGTON GROUP, INC. Par. #17			795-557,575	9-18-87	SEE MAP				
009	" " " "	.86		221-416		G.E. DURELL Par. #17			795-484	9-17-87	THE BURLINGTON GROUP, INC. Par. #17			" "	" "					
010	C.E.I.	1.68		174-279																
011	L. & B. DIEMAND	2.0	64.02	611-540		LARRY L. ½ & BRUCE R. ½ DIEMAND	2.0	64.02	712-1183	4-3-84	V.L. DIEMAND	2.0	64.02	713-1150	4-20-84	L.L., B.R. DIEMAND See Map				
012	GENUGA REALTY	4.04	183.2'	291-503		SPLIT - SEE MAP														
013	CEMETERY CHARDON VILLAGE	1.14	209.4'	114-160																
014	" " "	1.22		114-159																
015	" " "	1.00		128-159																
016	" " "	1.00		212-298																
017	" " "	2.84		245-3																
018	" " "	3.17	277.2'	21-420																
				65-262																
				73-35																
019	J. & M. BRINDO	1.64		434-71		J.W. & M.K. BRINDO JR.	Lot		734-774	1985										
020	J.H. SPEAR	.33	82.5'	556-1030	9-18-73	S.L. DIAL	.33	82.5	722-170	10/10/84	S.J. GREEN	.33	82.5	952-1125	9-3-93	W.R. & S.J. GREEN	.33		953-428	9-10-93
021	W. ASHLEIGH	.13	59.0'	537-948		T.A. DEMELL	.077 .13	59.0'	890-776	1-6-92										
022	W. WITTINGHAM 0.04		30.0'	200-431		W. & B. Whittingham			704-27		E.A. GIEROSKY SEE MAP			976-770	5-31-94					
023	CEMETERY CHARDON VILL.	254-295		~~212-248~~																
024	J.W. SANBORN .01 .65	.75		259-390																
025	R.D. & J.W. SANBORN 001+002	5.0		559-826																
012.1	THE BURLINGTON GROUP, INC.																			
1513-001	D.B. KOSIE 0.16	.20	61.70'	484-910		D.B. KOSIE (NEW SURVEY)	.399	86.75'	977-119	4-5-94										
002	L.R. LANG	.18		670-912		L.R. LANG			1101-920	4-24-97										
003	J. & L. SHAPIRO	.02	6.14	661-160		L.R. LANG	.02	6.14	670-912	"	L.R. LANG			1101-920	4-24-97					
004	T. & D. SABULA	.42	57.4'	615-1122		F. & W. LYNN	0.417	57.42'	696-95	3-31-83										
005	R. & E. RARICK	.75	88.70'	637-253																
006	J. & S. NEILL	.95		611-1123																
007	R. & E. RARICK .60	.65	82.5'	580-819		J.J. & D.J. KULISEK			1091-842	2-12-97										
008	W.G. WILDER	.45		459-752																
009	K.R. TEMPLE	.80	111.3'	603-463		G.L. & G.A. SHANOWER	0.82	111.3'	759-529											
010	K. & P. BOLEK .51	.45	60.0'	478-825																
011	J. & C. MACMILLAN	.45	60.0'	619-1246	3-31-78	J.D. & C.L. MacMILLAN	.45	60	730-676	3-4-85	J.R. & L.M. MASCARO	.45	60	1169-337	6-30-98					
012	D. & D. URBAN	.60	28.0'	434-366		R.H. & P.J. NOYES	0.60	28'	757-1291											
013	J. BOSTWICK	.45	60.0'	418-163		J.P. BOSTWICK	.45	60'	751-92	12-31-85	J.P. BOSTWICK	.45	60'	815-308	8-10-88					
014A	J. & M. BRINDO	4.95		434-71		J.W. & M.K. BRINDO	4.95		734-774	4-2-85	SEE MAP									
SEE MAP 8/28 015	R. & A. RICHARDSON	.49	87.6'	609-62		G. & K.L. WITOSKY	.49	87.6	740-882	7-12-85	SEE MAP									
016	S. & M. MUDZYN	.37	65.0'	452-827																
017	J. & M. BRINDO, JR.	.25 .17		663-163																
018	G. PANEK	.43	87.06'	589-458		C.M. & J.M. GRAU			882-1208	9-20-91										
019	L.G. THOMAS	.30		396-624		M.A. & M.E. KIMPTON	0.30		770-465	10-16-86	R. SYKORA	0.30		771-1113	10-24-86	J.W. BROCKWAY			1113-1090	7-21-97
020	B. & P. BUTLER	.36	70.0'	552-969		R.P. & G.E. LABELLE	.36	70.0'	692-107	12-6-82	D.J. HERRMAN & M. KLIMKO	.36	70'	928-993	1-14-93					
021	C. & E. NELSON	.36	70.0'	546-737		D.M. BAXTER	.36	70.0'	684-1195	5-4-82	R. & J. SPANGENBERG	.36	70'	807-336	4-20-88	J.A. & M.K. JOSKA	.36	70'	946-1147	7-13-93
022	G. & J. ERNST	.36	70.0'	647-573	7-18-79	G.D. ERNST	0.36	70'	759-214		J.J. & K.J. SAGE	0.36	70'	768-692	9-23-86	See Map				
023	J. & J. MILLER	.36	70.00	625-1153		W. & E. Stoneman			701-1330		S. & V. SZANTO	0.36	70'	757-897	4-30-86	S. SZANTO, Jr. See Plat				
024	D. & T. POWERS	.41		520-821		A. & C. McMICKLE See Map					SEE MAP									
025	F.R. BARONE	.71	94.0'	512-134																
026	W. & L. WILDER	.62	83.0'	246-61																
027	J.C. DAVIDSON	.50	66.0'	221-623		L & P. HANSON	.50	66.0'	807-170	4-13-88	J.J. & M.A. NOLAN	.50	66.0'	953-955	9-14-93					
028	G.A. & C.A. WELLMAN	.50	66.0'	675-1389																
029	M. FISHER	.27	66.0'	341-182		W.J. & M.H. Fisher 691-1218	.27	66.0'	689-1361	9-28-82	SEE MAP									
030	" "	.23		201-628							SEE MAP									
SEE MAP 031-1, 031	R. & R. VOELKEL	.50	66.0'	667-565		S.A. MASTIN		66'	774-1049	12-18-86										
032	J. & L. REID	.50	66.0'	597-1077		J.G. & L.A. REID	.50	66	733-264	4-1-85	SEE MAP									
033	A.C. BERTKE	.32	77.0'	495-752		RALPH F. BERTKE			729-56	29 Jan. '85	DAVID M. & LISA A. RYAN			799-1218	26 Nov. '85					
034	L.D. PEDERSEN 0.33		60.0'	505-212		T.D., M.K. MOUYOS & N. MAYOROS		60'	764-195		T.D., M.K. MOUYOS & N.L. MAYOROS		60'	772-659	11-14-86	T.D. + M.K. MOUYOS			801	718
035-1 + 035	E.C. BETZER	.19	99.0'	427-1007		H.M. Betzer (Trustee)	.19		708-11	12-9-88										
036	L. & B. ASH	.19	50.0'	542-761																
037	E.F. WETTSTEIN	.19	50.0'	571-692	11-01-74															
038	E.C. BETZER	.25		502-455		H.M. BETZER TRUSTEE	.25		708-11											
039	H.M. BETZER	1.26	198.0'	277-609		H.M. Betzer (Trustee)	1.26		708-11	12-9-88										
040	I.D. BLACK	12.61	512.0'	201-289																
041	R. HAVETER 3.20 1.0	4.20	533.0'	229-247		E.C. Betzer	4.20	533.0	690-367	10-7-82	H.M. Betzer	4.20	533.0	693-137	1-19-83	H.M. Betzer (Trustee)	4.20	533.0	693-139	1-19-83
042	CHARDON CONG. OF JEHOVAH WIT.	1.00	93.19'	311-319		G.T. & L.L. DARONE	1.0 Ac.		1004/272	1-6-95										
043	A. BRCAK	1.27		263-88	See Map															
044	W. & D. RINGLER	.47	93.19'	426-53																
* 045-A046 / ~~045~~	PETERSEN & IBOLD CO. SPLIT	~~2.0~~	76.5'	676-794	7-27-81	R. & S. WOODIE #1 split from 045 & 046	.501	120.72	696-460	4-6-83	D & H PETROVICH			709-1128						
046-A045 / ~~046~~	" " "	.37	66.0'	676-794	7-27-81	SPLIT FROM 045 & 046 & 012 (1613)					R. & S. WOODIE #2	0.568	115	696-460	4-6-83					
047	D. & M. CHAPMAN	.29		578-920		M.J. Galusick & D.M. SHANER	.29		717-652	6/25/84										
* SEE 1613 045	PETERSEN & IBOLD CO.	1.28		676-794	7-27-81	= SEE 1613 - NEW PARCEL *	= 1613 -(15	13 045)												

ONE PARCEL MAP

SEE BELOW

SEE MAP

THE BURLINGTON GROUP, INC. 795-557, 606 9-18-87 Par. #52 LEAVILLE 1.14AC

15-12

1412-109 | 1412-110 | 1412-111 | 1412-124

PARK AVE. — 50' R/W

LOT 107

LOT 138

LOT 108

LOT 146

LOT LINE

THE BURLINGTON GROUP, Inc. 9.07 AC 822-1012

BURLINGTON GROUP INC 4.21 AC 822-1012

L.L., B.R. DIEMAND 776-1053 2.0 Ac.

VILLAGE OF CHARDON 973-1287 2.993Ac.

THE BURLINGTON GROUP, INC. 973-1285 1.05 Ac.

CHARDON LAKES GOLF COURSE 814-669 135.42 Ac

BURLINGTON GROUP INC. 795-557 P&R #17

1.14Ac PAR #52 795-557 to 795-606

010 | 011 | 012 | 012.1 | 013 | 014 | 015 | 016 | 017 | 018 | 018.1 | 018.2 | 018.3 | 019 | 020 | 021 | 022 | 024 | 025 | 002 | 009 | 001

LOT 109 .504c — VILLAGE OF CHARDON

LOT 111 — 21-420 — VILLAGE OF CHARDON

65-262 — VILLAGE OF CHARDON

114-160 — 1.14Ac

114-159 — 1.22Ac

128-159 — 1Ac

212-298 1Ac

245-3 — 2.84Ac

.29Ac

1513-004 | 1513-005 | 1513-006 | 1513-007 | 1513-008 | 1513-009 | 1513-010 | 1513-011 | 1513-012 | 1513-013 | 1513-014 | 1513-015 | 1513-016 | 1513-017 | 1513-018 | 1513-023 | 1612-001 | 1612-002 | 1613-004

1513-014 — BURLINGTON GROUP INC. — 835-462 — 4.43Ac

1513-015 — R.A. & M.B. BENSON 991-766

1513-017 — 1029-725 .12

1513-019

10-165110 — 1.634c — 1.64Ac

10-165422 | 10-165426 | 10-165434 | 10-165435

GREENWAY DRIVE — BURLINGTON GREEN CONDO PHASE MAP NO. 1 — FIRST AMENDMENT RESTATED BURLINGTON GREEN PHASE I

UNIT 40 | UNIT 39 | POOL | VOL 2024 PG 36 | VOL 2024 PG 37 | VOL 2024 PG 38

D. SAVAGE 4.60Ac 696-663

W.R. & S. GREEN 953-125 | T.A. DeMEL 890-774 | E.A. GEROSA 976-770 953-428

666.26 | 64.02' | 183.23 | 209.4 | 73-35 | 248.82 | 222.42 | 681.78 | 683.37 | 678.9' | 248.57 | 248.20 | 206.25 | 487.60 | 486.75 | 480.0 | 580.22 | 941.08 | 199.73' | 43.7 | 216.38' | 167.08' | 217.0 | 50.0 | 496.98 | 394.0 | 100.0 | 114.07' | 223.1C | 168.43' | 288.96' | 1.14Ac | 795-557 to 795-606 | 588.45' | 588.17' | 183.27' | 401.18' | 288.03' | 550.00' | 748.0 | 577.5' | 269.30' | 262.14' | 238.0 | 293.78 | 106.64 | 502.7 | 510.35 | 146.68 | 65.95' | 320.0' | CD=184.18 | 51.27 | 274.7' 450-1045 | 249.8' 217' | 218.6 | 68.96' | 330' | 63.0 | 301.27 | 100.32 | 434.25 | 343.2 | 89.0 | 70.33 | 254.295 | 120.23 | 302.84 | 64.14' | 59.13' | 59'

PARCEL NO.	TRANSFERRED TO	AC.	FT. FR T.	VOL. PAGE	DATE	TRANSFERRED TO	AC.	FT. FRT.	VOL. PAGE	DATE	TRANSFERRED TO	AC.	FT. FRT.	VOL. PAGE	DATE	TRANSFERRED TO	AC.	FT. FRT.	VOL. PAGE	DATE
1513-048	K.R. ALBRIGHT 2.55+1.00	3.55	326.1'	478-431		J.P. + G. PARK 2.55+1.00	3.55	326.1	716-606	6/6/84	G.A. PARK	2.55Ac	222.3'	1039-293	1-24-96	SEE MAP				
*048.1 049	J. PRINGLE	.55	96.6'	538-857		D.W. + P.V. BERG	.55	96.6	744-652	9-10-85	C.A. PARK	1 Ac.	103.8'	1039-293	1-24-96	SEE MAP				
050	E. + S. CAVEY	.45	97.1'	674-791																
051	D. + B. RILEY 0.53		159.0'	593-667		B.A. LEWANSKI			707-969											
052	P. + B. KIEBLER	1.50	266.0'	551-785																
053	" "	.90	109.6'																	
054	B.J. NESTER 1.43+1.42	2.85	291.0'	492-342		K. & S. PHILIPS	2.85	291.0'	808-997	5-11-88										
055	N.B. CHAPMAN 1.03	2.05	141.9'	255-74		N.N. CHAPMAN #3	1.03		785-770		UN CHAPMAN			928-299						
056	" " 0.20 ~~0.06~~					N.N. CHAPMAN	.20		785-768		"			"						
057	" " 0.91		141.91			N.N. CHAPMAN #1	.91		785-770		"			"						
058.1 & 058	" " #4 0.06 ~~.05~~ #2				785-770	N.N. CHAPMAN #4 & #2	.05	+ .06	AC = 058.1		"			"						
059	N.J. RHODES	.31	60.0'	553-1310	8-6-73	D.L. & N.J. RHODES			919-86	10-19-92										
060	T. & D. SWOPE	.57	120.0'	611-1086		D. SWOPE SEE MAP														
061	E.C. BETZER	.28	64.5'	464-207		H.M. Betzer (Trustee) 2 PARCELS	.28Ac		708-14	12-9-83	RICHARD + DENISE MANDAU	.28		800-613		SEE MAP				
062	J.C. SHUSTER	.55		679-75		See Map														
063	P.K. PARK	1.50		427-177		J.C. & D.D. COMER	1.50		769*317	9-9-86										
064	K. + H. NELSON	.44	50.0'	531-1155		G. & S. McGOWAN	.44	50'	820-810	11-3-88	G.R. McGOWAN S.L. McGOWAN TRUST	.44	50'	939-954 955	5-19-93					
065	M.A. GEDRSKEY	1.69	120.8'	524-207																
066	J. + E. CARR	.39	60.0'	665-670	6-12-80	G.A. & E.K. SPEAR	.39	60'	736-108	1985	SEE MAP									
067	H. + C. CLIPSTON	.32	82.0'	637-61		H. CLIPSTON SEE MAP					J. & L. MURRAY SEE MAP									
068	G. TRINETTI	.10	50'	609-152																
069	M. + W. SMITH		60.0'	617-839	653-1206	W.C, JR & K.L. MAJETICH		60'	885-559	10-24-91										
070	D. + J. HOSTETLER 0.19		56.4'	553-782		SEE MAP														
071	W. & D. HOFSTETTER 0.18		56.4'	597-1278	601-787	J. P. & C.L. NOKES		56.4'	714-513	4-30-84	E.J. & P.A. PETERS			905-726	6-4-92					
072	J. + M. MAYNARD .16	.16	56.4'	492-310		R.N. & S.J. KING	.16	56.4'	719-1310	10/11/84	S. & M. VAUGHN	0.16	56.4	759-1273		SEE MAP				
073	" " .81	.81				M.K. McClelland			705-461		C.D. & M.K. McCLELLAND	.81		733-1213	1985	C.D + M.K McCLELLAND TRUST	.81		951-1042	8-26-93
074	L. + L. MORTENSON	.16	56.4'	631-716		L. MORTENSON	0.16	56.4'	757-1254	5-9-86										
075	C. + M. McCLELLAND		56.4'	484-937		C.D. & M.K. McCLELLAND		56.4	733-1210	4-2-85	CD + MK McCLELLAND TRUST		56.4	951-1036	8-26-93					
076	" "		60.9'	" "		"		60.9	733-1210	4-2-85	" "		60.9	951-1036	8-26-93					
077	A. HOWER 0.18	0.18	57.9'	633-522	NOV. 28, 78															
078	" " 0.18	0.18	57.9'	" "	" "															
079	C. + M. McCLELLAND 1.81 0.20	2.01		484-937		C.D. & M.K. McCLELLAND			733-1210	4-2-85	CD + M.K McCLELLAND TRUST	2.01		951-1036	8-26-93					
080	M.E. + G.G. SALTZ	0.58		580-947	1975															
081	" " .18		59.9'	" "	"															
082	" " .0006		2.0'	"	"															
083	D.S. BETTS		55.9'	491-971		T. J. NOLFI		55.9	775-329											
084	" "		55.1'	" "				55.1	775-329											
085	" " 0.68		55.1'	" "				55.1	775-329											
086	" "		55.1'	" "				55.1	775-329											
087	" " .73	.73		" "			0.73		775-329											
088	N. + D. EGING .42	.42	45.0'	245-345		N. & D. EGING	.42	45	733-982	1985										
089	" "		66.0'			"		66	733-982	1985										
090	A. + L. EGING .62	.62	165.0'	576-448		N. EGING & L. PARSONS			896-1072	3-18-92	R & C.L. HUSTON	.62	165'	907-211	6-19-92	SEE MAP				
091	S. RUSNIK 1.50	1.50		221-551		S & J. RUSNAK	1.50		969-788*	1-19-94	S & J RUSNAK			1112-111	7-7-97					
092	C. + M. BRINKMAN 2.10	2.10	426.0'	550-364		P.P. & C.L. AMICARELLI	2.1	426.0'	770-878							J.H MUELLER			1162	636
093	M.S. WITHROW 0.25	.30	52.0'	542-658		C.R. & J.A. LANESE	.30	52'	810-170	6-27-88	See Map									
094	R. + L. STIVERSON .14	.14	60.0'	532-733		R.M. & L.J. STIVERSON	.14	60'	734-438	4-2-85										
095	J.D. FORD 0.27	.14	60.0'	559-895		S.J. & M.A. NOLAN			691-724		D.A. & T.L. BRENTAR		60'	738-340	1985	M. & V.L. MARKINS		60'	738-475	5-31-85 * SEE MAP
096	J.K. PATTERSON	.14	60.0'	568-118																
097	I. CAMPBELL .14	.14	60.0'	663-457		R.J. & A. KACHUREK	.14	60.0	717-252	6/20/84	L. & K.A. LEWIS	0.14	60'	766-900						
098	J. + F. SMITH .20 .09+		72.0'	825-1079		J. R. SMITH		72.0	771-1263		J.A. EVELY see Map									
099	J.A. + S.M. SCHELLENTRAGER .22	.22	61.2'	574-860		HP & N.E. NORSIC	.22	62.2'	952-646	8-31-93										
100	H. SKINNER .22	.22	57.9'	233-583		H.N. & N. SKINNER	.22	57.9	716-536	6/5/84	J.R. GLASSER	.22	57.9'	992-383	8-26-94	SEE MAP				
101	E. HUTCHINSON .40	.40	115.8'	679-656	10-23-81															
102	D. B. MILGATE .20	.20	82.6'	591-924																
103	L. + H. RODGERS .21	.21	82.6'	431-352		L. & H.A. ROGERS	.21	82.6	734-1389	4-2-85										
104	J.L. HOWELL et al. .18	.18	46.0'	591-1164		D.L & D.L. DEMETER		46.0'	869-156	3-28-91										
105	G. BISHOP 1.08	1.08	132.0'	647-919	8-7-79															
106	M. + D. ELDRIDGE 1.07	1.07	132.0'	203-322		W. JACKSON, JR.	1.08	132.0	578-835		S.A. BURNS & J.J. ADAMS	1.08	132.0'	695-266	3-11-83	J.J. & S.A. ADAMS	1.08	132'	732-821	1985 SEE MAP *
107	R. + E. ISHEE .60	.60	75.0'	538-631		R. ISHEE	.60	150'	691-113	11-24-82										
108	B. + C. RABY .78	.78	96.95'	613-864																
109	A. CHANEY & D. CHANEY .53	.53	70.0'	663-542		W.D. & V.C. PARSONS			827-345	3-22-89	SEE MAP									
110	V. McCOMBER .50+.30		74.9'	537-623		V & D. McIntosh			706-812		SEE MAP									
111	D.E. CONE & P.A. GIBSON 1.50	1.50	112.4'	643-404		D.E. & P.A. Cone	1.50	112.4'	690-190	10-4-82										
112	D.I. GRIMM 1.0	1.0	75.0'	486-430		D.W. & I.L. GRIMM	1.0	75.0'	733-1093	4-1-85										
113	L.E. GRAWUNDE 1.0	1.0	76.18'	587-1081		SEE MAP														
114	J. BOLAN, JR. & S. STRANIERO 1.0	1.0	75.18'	661-307		J.P. & S. BOLAN	1.0	75.18	734-813	4-2-85	T. J., Jr. & J. THOMAS see Map	1.0	75.18			D. & T. COMBS	1.0	75.18'	810-481	6-1-88
115	D. V. PECK 1.05	1.05	163.4'	515-794		D.B. PERRINE			906-224	6-10-92										
116	" " 1.45	1.45	25.0'			" "			"	"										
117	P.E. & B.L. KIEBLER 1.00	1.00	75.0'	678-1390																
118	P. KIEBLER 1.00	1.00	147.0'	565-464	6-18-74															
119	P. JOINER, JR. .26	.26		674-405	5-21-81	C. & B. MULLET SEE MAP														
120	M. + C. AGINS .22	.22	60.0'	601-432																
121	R. + M. SCHMUCKER .22	.22	60.0'	621-1215		G. & A. ADAMS	.22	60.'	807-1161	4-29-88	P.G. Watson			1062-1083	8-5-96					
122	J. + M. HOPKINS .22	.22	60.0'	550-49		J. & M. Hopkins			709-736		J.W. & M.K. FISHER			868-828	3-19-91					
123	E. + E. ARIDONI .22	.22	60.0'	653-775	9-25-79	G & K.D. PHILIPS			721-960	10-10-84	G. PHILIPS			918-684	10-14-92	D.R. TAYLOR & S. SPRINGER			1019-862	6-29-95
124	R. + D. SHOEMAKER .22	.22	60.0'	546-1347		R.M. & D.L. SHOEMAKER	.22	60'	734-758	4-2-85										
125	D. + C. MAKULSIA .22	.22	60.0'	599-207																
126	R. + B. ISHEE .22	.22	60.0'	550-267																
* 127	H. + P. WHITEHEAD, Jr. .22	.22	60.0'	663-1000		THE ADMINISTRATOR of VETERANS AFFAIRS			693-1307	1-31-83	J. & K. Hrenko			707-282		ADM. OF VETERANS AFFAIRS			760-203	*
128	S.L. TAYLOR .22	.22	60.0'	623-644																
129	V. + J. GIBALDI .22	.22	60.0'	546-803		V. & J. GIBALDI	.22	60'	733-800	4-1-85										
130	R. + N. CARROLL .22	.22	60.0'	593-1116		M.J. & K.L. HARRINGTON	.22	60'	945-15	6-28-93										

PARCEL NO.	TRANSFERRED TO	AC.	FT. FRT.	VOL. PAGE	DATE	TRANSFERRED TO	AC.	FT. FRT.	VOL. PAGE	DATE	TRANSFERRED TO	AC.	FT. FRT.	VOL. PAGE	DATE	TRANSFERRED TO	AC.	FT. FRT.	VOL. PAGE	DATE
1513-131	R. & C. HAUZIE	.22	60.0	551-1230		M & V KLER SEE MAP			617-384		M.L. & D.L. KELLY	.22	60'	749-24	11/25/85	L.L. & S.A. GASPAR	.22	60	1021-1206	7-21-95
132	M. CAMPAGNA	.22	60.0	550-270																
133	K. DOWLING	.21	60.0	537-1101		N & J BURLINGHAUS			657-663		E. & I.J. DeBORD see Map	.21	60'		CO-	TRUSTEE E. & I. DEBORD	.21	60'	813-192	7-12-88
134	N. & C. PHILLIPS	.22	60.0	551-1229		N.J. & C.A. PHILLIPS	.22	60'	734-167	4-2-85	J. & R. TOMASEK "	.22	60'	819-477	10-14-88	SEE MAP				
135	W. & M. BAILEY	.22	60.0	537-1102																
136	D. & G. MANGOLD	.22	60.0	537-1100																
137	R. & V. SCHNEIDER	.22	60.0	538-185		D & V SHAFFER	.22	60.0	609-985	7-11-77	M. & R STRIPAY	.22	60.0		8-1-78	J & W. WELLS			667-847	10-1-80 *SEE MAP
138	W. & D. BOYD	.22	60.0	538-726		K. & M.A. AMOS	0.22	60'	775-737	12.24.86										
139	J. & V. WOLF	.22	60.0	538-645		T.A. KENNEDY	0.22	60'	872-516	5-8-91	KAREN A. STUDLEY	.22	60'	1019-1773	6-30-95					
140	J. & H. BRUNSMAN	.21	60.0	571-816		STRIPAY 625-894														
141	D. & L. TALLADINO	.22	60.0	537-1159		R & D. Nalepka	.22	60.0	599-114		Carol A Ma	.22	60	621-1090		C.A. & J.K. HONG	.22	60'	1132-479	12-2-97
142	R. & B. HARRY	.22	60.0	537-1162		E. Basey & D. Harrison	.22	60.0	599-593		S BRENTAR	.21	60.	720-941	10/11/84	S. & F.H. BRENTAR	.21	60'	731-1218	1785 SEE MAP
143	R. & K. EVANS	.22	60.0	538-184		K. EVANS	.22	60.0	599-717		PETER BORK JR			799-713						
144	J. & B. DAUGHERTY	.22	60.0	537-1148		B.M. DAUGHERTY (NOW) FIERST	.22	60.0	953-1144	9-16-93										
145	J. & K. PATTERSON 3.58	4.12		326-41		G. BISHOP	3.58		647-917	8-2-79										
* 127	J.F. & L.R. PAPPALARDO			773-701																

SEE MAP

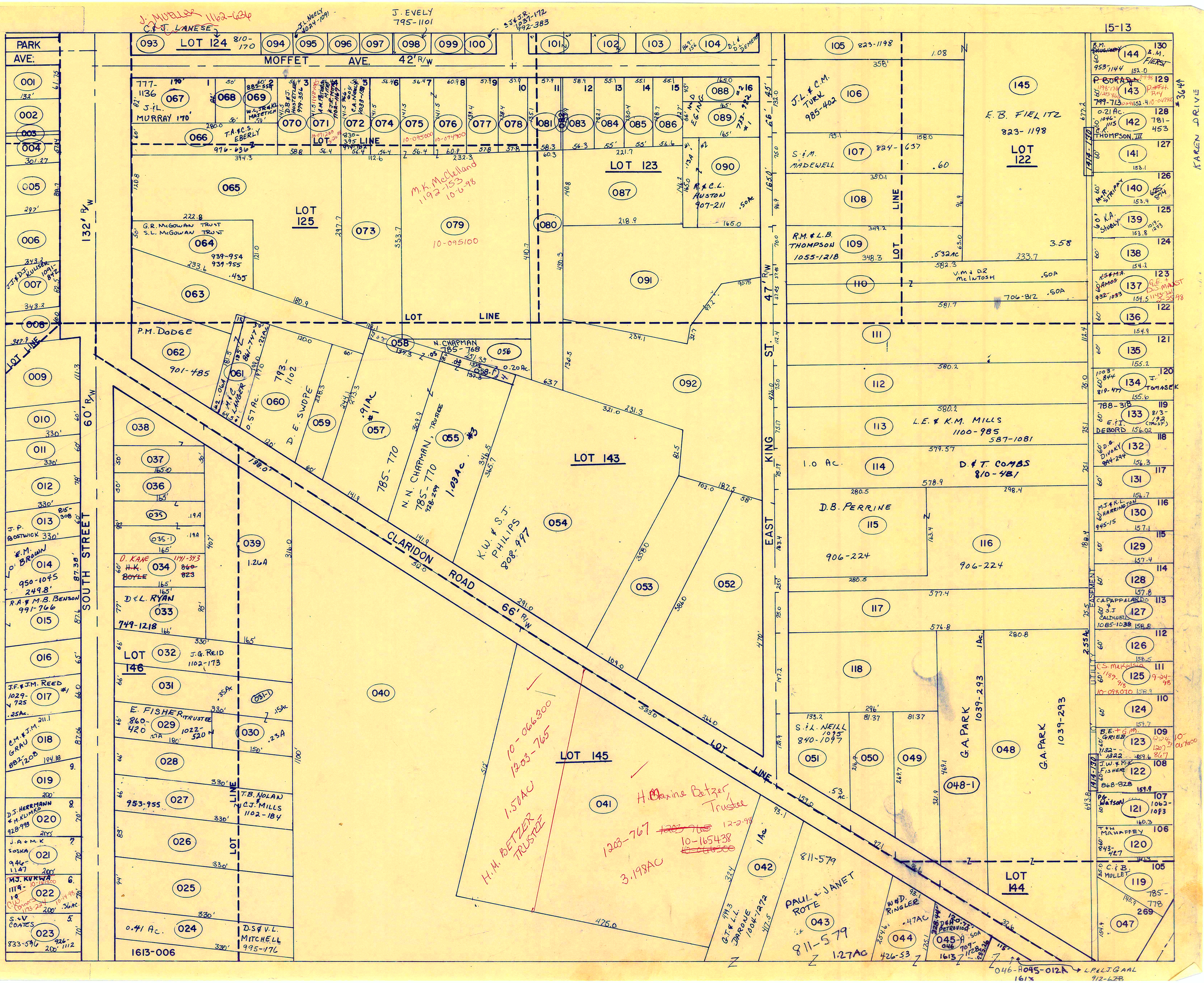
15-13
PARK AVE.
MOFFET AVE. 42' R/W
LOT 124
LOT 123
LOT 122
LOT 125
LOT 143
LOT 144
LOT 145
LOT 146
CLARIDON ROAD 66' R/W
KING ST. EAST
SOUTH STREET
KAREN DRIVE
132' R/W
60' R/W
47' R/W
J. MUELLER 1162-636
C.&J. LANESE
J. EVELY 795-1101
J.L. NEELY 1024-1091
S.J.&J.R. 1037-172 992-383
J.L. & C.M. TURK 985-402
E.B. FIELITZ 823-1198
S.&M. MADEWELL
R.&C.L. HUSTON 907-211
R.M.&L.B. THOMPSON 1055-1218
V.M.&D.R. McINTOSH
L.E.&K.M. MILLS 1100-985 587-1081
D.&T. COMBS 810-481
D.B. PERRINE 906-224
G.A. PARK 1039-293
S.&L. NEILL 1095 840-1097
P.M. DODGE 901-485
N. CHAPMAN 785-768
N.N. CHAPMAN, TRUSTEE 785-770
K.W.&S.J. PHILIPS 808-997
D.E. SWOPE
M.K. McClelland 1192-153 10-6-98
10-095100
10-095000
10-094900
G.R. McGOWAN TRUST
S.L. McGOWAN TRUST
T.A.&C.S. EBERLY 976-636
M.&C. LANGER
D. KANE
D&L. RYAN 749-1218
J.G. REID 1102-173
E. FISHER TRUSTEE 860-420 1022-520
T.B. NOLAN & C.J. MILLS 1102-184
D.S.&V.L. MITCHELL 995-176
1613-006
H. Maxine Betzer, Trustee
1203-767
10-165438
3.198AC
10-066300
1203-765
1.50AC
H.M. BETZER TRUSTEE
PAUL & JANET ROTE 811-579
G.T.&L.L. DARONE 1004-1272
W.&D. RINGLER
D.&H. PETROVICH
L.P.&L.J. GAAL 912-628
J.P. BOSTWICK
E.M. & L.O. BROWN 950-1045
R.A.&M.B. BENSON 991-766
J.F.&J.M. REED
C.M.&J.M. GRAU 882-1208
D.J. HERRMANN & M. KLIMKO 928-993
J.A.&M.K. SOSKA 946-1147
M.J. KUKWA
S.&V. COATES 833-596
B.M. FIERST
P. BORADE
C.R. THOMPSON, III
M.&R. STRIPPY
K.A. STUBLY
K.J.&M.A. AMOS
G.E. & D.S. MANDT
J. TOMASEK
E.&I. DEBORD
D.G. DIVOKY
M.J.&K.L. HARRINGTON
C.A. PAPPALARDO & S.J. CALDWELL
C.S. McKelvie
B.E.&G.M. GRIEB
J.W.&M.K. FISHER
P.G. Watson
T.&H. MAHAFFEY
C.&B. MULLET

PARCEL NO.	TRANSFERRED TO	AC.	FT. FRT.	VOL. PAGE	DATE	TRANSFERRED TO	AC.	FT. FRT.	VOL. PAGE	DATE	TRANSFERRED TO	AC.	FT. FRT.	VOL. PAGE	DATE	TRANSFERRED TO	AC.	FT. FRT.	VOL. PAGE	DATE
1514-001	F.+C.A. PFIESTER	.27	70.0'	538-59		F. & C.A. PFIESTER	0.27	70'	767-222											
002	J.+P. WATSON	.27	70.0'	537-989																
003	J.+R. WASILKO	.27	70.0'	537-957																
004	S.+K. LINBERGER	.27	70.0'	613-489		J.P.+C.D. McCASKY	.27		933-593	3-23-93										
005	A.+I. KAVARAS	.27	70.0'	537-955		I. KAVARAS	.27	70'	929-299	1-22-93										
006	R.+M. SEE	.27	70.0'	537-990		SEE MAP														
007	S.J.+E.A. PROTZ	.27	70.0'	676-973	7-30-81															
008	R.+J. TITUS	.27	70.0'	537-991		R.J.& K.J. TITUS	.27	70'	930-21	2-1-93										
009	P.+L. ALVORD	.27	70.0'	576-1271	6-23-75	P. & L. ALVORD See Map														
010	J.A. HAMMACK			537-993					613-1081											
011	T.+H. SEVER	.24	60.0'	621-1241	9-19-78	W. & M. PENNELL	.24	60'	745-168	9-18-85	W.G.& M.J. PENNELL, TRUSTEES	.24	60'	1011-578	4-3-95					
012	R.C.+D. SISLER	.25	60.0'	537-721		R.C.& D. SISLER	.25	60'	733-790	4-1-85	J.A. & L.M. EDMONDS	.25	60'	1117-502	8-15-97	J.A. EDMONDS			1118-152	8-22-97
013	P.M. +M.T. YUN	.25	60.0'	589-1096		P.M.+M.T. YUN	.25	60'	732-903	3-28-85										
014	R. MATHENA	.25	65.0'	663-1091		R.W.& L.D. WELDER			693-903	1-25-83						" " "				
015	J.+L. POWELL	.25	65.0'	537-930		J.J.& L.L. POWELL	.25	65'	733-1053	4-1-85										
016	S.J. SEIFRIED	.25	65.0'	597-951		A.TANG & S. YUNG	.25	65'	816-111	8-24-88										
017	S. CROMER	.25	65.0'	643-707		# SEC. OF HOUSING & URBAN DEV.	.25	65'	808-395	5-4-88	B.L. KIMBREW			868-35	3-7-91	J.J.& J.A. SMITH	.25	65'	926-753	12-22-92 SEE MAP
018	W.+K. HAMARY	.25	65.0'	621-34		W. Hamary			712-287		S.M. KACPRZAK	.25	65.0'	845-526	8-17-88	SEE MAP				
019	G.J.+I.A. KREILACH	.25	65.0'	538-237		R. & D. LUCARELLI	.25	65.0'	754-1040	3-20-86										
020	W.+R. BREWER	.25	65.0'	537-782																
021	JOHN HOPKINS	.25	65.0'	613-154		See map														
022	M.A. BUTCHART	.27	70.0'	599-689		J.A. COLLIER			898-753	3-31-92	C.A.& C. COLLIER	.27	70.0	959-272	10-27-93	SEE MAP				
023	R.+J. FAIRBANK	.27	70.0'	665-710		R.L. FAIRBANK	.27	70.0'	683-165	3-2-82	J.C. VARNER.	.27	70.0	719-900	10/11/84	SEE MAP				
024	W.R.& C.M. DUNNING	.27	70.0'	637-960		C.M Dunning			344-306											
025	S.+B. RASHID	.27	70.00'	587-1133		R.+C. HendrickSon			705-175		T.M. & D.K. MANNION			770-732		S.A.& D.M. SOBIE		70'	883-367	9-25-91 SEE MAP
026	C.+B. YAKO	.27	70.0'	537-548																
027	J.F. BOLANEY	.27	70.0'	643-1067		J.F. & M. BOLANEY	.27	70'	733-1051	4-1-85	B. HEIKKILA	.27	70'	843-304	12-15-89	J. GASPAR	.27	70'	843-306	12-15-89 SEE MAP
028	P.J.+D.L. PRZERACKI	.27	70.0'	637-1218		P.J. PRZERACKI See Map					SEE MAP									
029	P.H.+ A.J. WHITE	.27	70.0'	587-229		B.L.& K.A. BALLASH	.27	70'	738-218	1985	SEE MAP									
030	J.+D. PERRY	.27	70.0'	589-376		J.F.& D.M. PERRY	.27	70'	732-422	3-19-85	D.M. PERRY	.27	70'	950-10	8-10-93	SEE MAP				
031	J.+B. OLIVER	.20	70.0'	629-479	8-25-78															
032	W.J.+B. GIBSON	.26	70.0'	556-32																
033	R.L.+D.P. KAUFFMAN	.27	70.0'	674-616	5-20-81															
034	J.+V. HAMMETT	.27	70.0'	390-394		J.W.& V.F. HAMMITT	.27	70'	733-317	4-1-85										
035	T.R. MUNI + F.O. BENNETT, Jr.	.27	70.0'	637-921, 923																
036	W.+A. COOPER	.27	70.0'	373-597																
037	M.+C. MERLENE	.27	70.0'	502-64		M.L. & C.E. MERLENE	0.27	70'	768-794											
038	M. DEWEY	.27	70.0'	613-470																
039	W.M. MUSIAL	.27	70.0'	524-808		A. NIKSA & J. SINE	0.27	70.0'	578-877		D.L. & R.A. WILLIAMS	0.27	70.0'	580-512		SEE MAP				
040	K.+D. BENA	.27	70.0'	562-331		K.J. BENA	.27	70.0'	682-922	2-17-82	D.M. & K.S. BENA	.27	70'	732-113	3-26-85	C.E. & P.A. MURRAY	0.27	70'	762-940	
041	F. NEUMAN	.26	70.0'	625-197	7-10-78	M.D. URQUHART + C. TREADWAY	.26	70.0'	684-101	4-2-82	J.R. + L.D. ROSS	.26	70.0	717-1207	9/2/84					
042	H.D. KING	.26	70.0'	443-513	11-25-64															
043	D.+T. BRINING	.27	70.0'	601-348																
044	W.+H. SHAFFIER	.27	70.0'	669-549	11-03-80	W.& A. White			701-1											
045	R. HALFORD	.27	70.0'	663-568																
046	P.+P. THARP	.27	70.0'	459-408		P & P. THARP	.27	70'	732-1284	1985										
047	C.+A. STEAD	.26	70.0'	390-386		C.J. & A. STEAD	.26	70.0'	756-1278	4-28-86	D.J.& C.M. GEISMAN	.26	70.0'	920-1251	10-30-92					
048	KATHLEEN GREGG	.27	70.0'	615-576		R.A. TAYLOR			665-1148		A. & L. MILLER	0.27	70.0'	714-481	4-23-84	See Map				
049	E.+J. KEITH	.27	70.0'	591-20		R.& M. Sidbeck Sr.			703-277											
050	T.+E. TREADWAY	.27	70.0'	601-77		T.L. Merk			709-824		R.+V. MORMILE	.27	70'	820-1239	11-9-88	I.J.+ E.B DeBORD TRUSTEES	.27	70'	937-608	4-29-93
051	J.J. III +H.C. SLADKEY	.26	70.0'	643-554		D.W. & J.A. Nader	.26	70.0'	690-13	9-29-82	J.C. & L.J. PETROVIC			876-1157	7-5-91					
052	D.H.+B. BUTTS	.26	70.0'	551-360	2-2-73	B.L. BUTTS	.26	70.0'	683-1116	3-24-82	MA Rader & KA Wendl			851-394		SEE MAP				
053	ROLLIN COOKE III (665-892)	.26	70.0'	665-890	6-27-80	Rollin Cooke	.26	70'0	708-196	12/13/83	"									
054	J.+T. PEINE	.27	70.0'	661-1003		M.F. Gumpper	.27	70.0'	780-1187	4/6/87	D.D. BOWYER		70.0'	868-1311	3-26-91					
055	L.+S. HALE, JR.	.27	70.0'	653-715																
056	J.F.+C.G. VANO	.27	70.0'	551-837		M. & L.A. KEPPLER	0.27	70'	769-458											
057	J.+M. BROWN	.27	70.0'	603-12																
058	T.W.+N.J. DUNCAN	.27	70.0'	587-5		N.J. DUNCAN	.27	70.0'	1034-614	11-27-95										
059	K.M.+C.C. OVARK	.27	70.0'	551-397																
060	R.D.+B.E. BARNES	.27	70.0'	643-1123		B.E. BARNES	0.27	70.0'	714-828	5-2-84	A.G. PITTAWAY	.27	70'	820-1350	11-9-88					
061	O.B. MILES	.26	70.0'	551-682																
062	A.+L. ROUNTREE	.26	70.0'	551-459		A. & L. ROUNTREE	.26	70'	731-757	3-20-85	M.K. & D.M. RITTWAGE	0.26	70'	760-673						
063	J.M. MEEKS	.26	70.0'	678-1152		J.M. MEEKS	.26	70.0	724-438	11/2/84	J.M. & M.J. MEEKS	.26	70'	957-308	10-13-93					
064	G.+J. ELEFTERIOU	.25	70.0'	551-458		G.A.& J.A. ELEFTERIOU	.25	70'	730-155	2-22-85	T.M. VANKAN	.25	70'	1209-424	1-5-99					
065	W.+L. YOKUM	.26	70.0'	607-356		L. YOKUM	.26	70'	1031-1087	10-26-95	SEE MAP									
066	C.+H. BOYD	.26	70.0'	609-227		L. & M. LASKEY	.26	70.0	719-286	7-25-84	T & I EIBEN	.26	70'	814-445	8-1-88					
067	V.+R. GIORGI	.25	70.0'	635-279		D. K. SAYERS	.25	70'	751-147	12-31-85	R. GAGGINI	0.25	70'	774-48	12-5-86	M.P. GAGGINI	.25	70'	937-332	4-28-93 SEE MAP
068	T. TYJEWSKI	.26	70.0'	550-1403			26	70'												
069	R. ROSE & L. POLITO	.26	70.0'	576-714		R.E. & L.A. ROSE	.26	70'	730-1221	3-12-85	M.R. & B.P. JOHNSON	.26	70'	757-623	5-2-86					
070	E.+L. SMITH	.26	70.0'	621-655		M.S.& C.A. TURNER	.26	70'	912-64	8-11-92										
071	B.+M. KOLLISTER	.26	55.0'	629-918	8-31-78	R.H.& V.L. FINK			687-808	7-16-82	P.A. DUNNE See Plat					R.C.+S.L. Woodie			1149-1222	3-30-98
072	G.M. SNODGRASS	.51	55.68'	603-20																
073	R.A.+D.A. OPPER	.52	60.69'	647-196		R.A. OPPER	.52	60.69	781-1125	4-16-87										
074	P.E.+D.F. FAINT	.33	70.0'	550-1172		P.E. & D.F. FAINT	.33	70'	734-839	4-2-85	SEE MAP									
075	T.+A. MALCOLM	.26	70.0'	551-282		T.R.& A.M. MALCOLM	.26	70'	734-532	4-2-85	A. MALCOLM	.26	70'	816-350	8-26-88					
076	J.R.+L.E. HUPP	.25	70.0'	551-681		J.R. & L.E. HUPP	.25	70	734-479	4-2-85	SEE MAP									
077	L.+D. NORRIS	.26	70.0'	631-1209		SEE MAP														
078	CAROL L. SCHULTZ	.26	70.0'	585-547		C. & J. HALL	.26	70.0	717-1134	6/29/84	H.C. & M.K. BUFF	.26	70'	753-703	2-26-86	T.& M. OGLE	.26	70'	806-52	4-6-88
079	J.W.+L.G. BUCHANAN	.26	70.0'	551-680																
080	G.+J. DAVIS	.25	70.0'	597-982		S.J. MALISE	.25	70.0'	1035-580	12-6-95										

PARCEL NO.	TRANSFERRED TO	AC.	FT. FRT.	VOL. PAGE	DATE	TRANSFERRED TO	AC.	FT. FRT.	VOL. PAGE	DATE	TRANSFERRED TO	AC.	FT. FRT.	VOL. PAGE	DATE	TRANSFERRED TO	AC.	FT. FRT.	VOL. PAGE	DATE
1514-081	E. BAVIS	.28	71.6'	673-1283	5-13-81															
082	W.+F. RICKARD	.28	71.6'	601-843		W.S.+F.L. RICKARD	.28	71.6'	733-1368	4-2-85	SEE MAP									
083	B.J.+S.A. BATCHELOR	.25	65.0'	647-32																
084	J.+P. DOWDLE	.25	65.0'	542-1344		PATRICIA A. DOWDLE			749-977	10 DEC. '85	D.R.+C.A. VANCE	0.25	65'	773-508		SEE MAP				
085	S.+S. ZARACK	.23	60.0'	576-728																
086	B.+L. MILLWARD	.25	60.0'	631-362																
087	C.+C. EISAMAN	.23	60.0'	566-29		SEE MAP														
088	D.+D. GREATHOUSE	.23	60.0'	637-474		BARCLAY SAMERICAN MORTGAGE	INC.		740-1121	7-17-85	C.L.+R.R. YAUGHER	0.23	60'	766-915		R.R. YAUGHER	.23	60'	886-803	11-6-91
089	P.+N. YACOVELLA	.23	60.0'	542-581		N.L. YACOVELLA	.23	60.	720-1217	10/11/84	L.C.+C.C. SMITH		60'	885-1328	10-31-91					
090	J.+E. McMURTRIE	.23	60.0'	621-712		T.W.+D.N. PARR	.23	60	748-319	11-12-85										
091	J.+E. KULCH	.23	60.0'	542-579																
092	M. MANNING	.23	60.0'	580-1		F.+M. RINK	.23	60'	813-476	7-15-88	D.+J. LOE	.23	60'	820-499	10-31-88					
093	W.+D. SHRIVER	.23	60.0'	565-410		R.F.+S.J. TENNYSON	.23	60'	739-1276	6-28-85										
094	J.+B. FRIEND	.23	60.0'	597-961	✓	P+G. MANCUSO	.23	60'	623-141	5-24-78	S.T. HUGHES	.23	60'	926-981	12-23-92	SEE MAP				
095	T.L.+S.M. McCRAE	.25	65.0'	643-964		R.W.+L.J WELDER	.25	65.0'	719-517	7-27-84	SEE MAP									
096	H.+P. GANT	.25	65.0'	623-189																
097	K. PARR	.25	65.0'	629-211	8-18-78	M.+D. CLARK			821-116		TRANS OHIO SAVINGS BANK			870-116	4-10-91	SEC OF HOUSING + URBAN DEV.			870-988	4-18-91 (SEE MAP)
098	P.P.+C. LANZONE	.25	65.0'	546-1345																
099	K.+B. MATTHEW	.28	71.6'	663-258		C. NOSKO		71.6'	907-1002	6-25-92	B.C. LUNDQUIST + J.E. MOSS-LUNDQUIST	.28	71.6'	929-1164	1-29-93					
* 100	J.+G. SOMERVILLE	.28	71.6'	653-182		THE OHIO SAVINGS ASSOC.	.28	71.6'	682-1063	2-19-87	L.C.+L.M. NONNAMAKER	.28	71.6'	682-1067	2-19-87	P.S.+M.L. PERCASSI	.28	71.6'	738-439	5-31-85 *
101	T.+C. KOVACICH	.25	65.0'	675-705	6-30-81															
102	J.M.+J.L. LEONARDI	.25	65.0'	546-999		J.M.+J.L. LEONARDI	.25	65'	733-506	4-1-85										
103	J.+J. KRIZ	.23	60.0'	617-178	2-17-78															
104	S.+L. DACKIEWICK	.23	60.0'	609-133																
105	D.+L. FERRICK	.23	60.0'	546-295		L. FERRICK	.23	60.0'	994-340	9-16-94	SEE MAP									
106	R.+M.S. HRITZ	.23	60.0'	643-375		B.L.+C.W. CAGE	.23	60'	739-591	3-1-85	R.+L. CUDNIK SEE MAP									
107	JEFFERY KLEVE	.23	60.0'	647-1169		T.B. GUILLAUME	.23	60'	743-124	8-20-85										
108	R.+J. ROHRER	.23	60.0'	625-816		T.M.+J.B. McCAFFERY			697-476	5/3/83	SEE MAP									
109	G.+J. SANTORE	.23	60.0'	609-503		R.E. NELSON	.23	60'	625-701		R.E.+J.E. NELSON	.23	60'	745-138	10-3-85	V.M. PITT	.23	60'	811-1052	6-22-88
110	F. VOLOSYN	.23	60.0'	635-275		JUDITH KOVATS			726-1233	10 DEC '84	G.R.+D.L. MIX	.23	60'	736-501	4-25-85	B.+S. SEAGRAVES See MAP				
111	N.L. WHITTEN	.23	60.0'	643-841		See map														
112	D.K.+P. MONTGOMERY	.23	60.0'	546-996		G.M.+C.A. WISE SEE MAP		60'	1092-31	2-14-97										
113	R.+G. CLOONAN	.25	65.0'	621-170		ROBT. F. + CHRISTINE A. HOPKINS			741-788	30 JUL. '85										
114	R.+K. MARION	.23	60.0'	546-995																
115	T.+J. TROYAN	.25	65.0'	546-590		JACK D. + MELANIE E. GRUBBS			739-243	31 JAN. '85										
116	D.R.+L.M. METCALFE	.28	70.0'	585-353		B.E. IANIRO	.28	70'	736-204	4-22-85	P.A. HOWSON	.28	70'	931-526	2-22-93					
117	R.A.+P.A. LARDIE	.22	70.0'	546-1214		R.A.+P.A. LARDIE	.22	70'	733-117	3-29-85	E.J.+J. BACKOS	.22	70'	965-268	12-13-93	See MAP				
118	J.+A. ROMANICK	.22	70.0'	669-134	10-15-80	E+K McDONALD			800-604		K.F. McDONALD	.22	70'	1029-825	10-3-95					
119	K.+J. DOUGLAS	.22	70.0'	603-1045		K.A.+J.A. DOUGLASS	.22	70'	732-588	3-27-85										
120	C.T.+D.S. DOREMUS	.22	70.0'	550-735		D.S. Doremus			712-533		L.C.+R.M. SULYI	.22	70'	748-1238	11-22-85					
121	M.E.+J.M. SOTKA	.22	70.0'	550-825		R.A. UHL	.22	70'	889-680	12-13-91										
122	R.+B. SANDERS	.22	70.0'	629-677	8-31-78	R.J. Pristas			1085-539	12-30-96										
123	J. EWING	.22	70.0'	665-1070	7-8-80															
124	D.+V. SPADA	.26	53.5'	661-306		D.F. SPADA			697-707	5/5/83	R.V.+D.S. GIGLIOTTI+D. THOMAS	.26	53.5'	747-1180	11-6-85	See map				
125	G.+S. EVAN	.40	53.5'	593-1135																
126	B.+S. WENZEL	.46	53.5'	663-37																
127	A. WILLIAMS	.30	53.5'	550-756		D.R.+W.D. CESNIK	.30	53.5'		11-04-82	SEE MAP *									
128	W.D.+N.L. FISHER	.20	60.0'	550-269		R.J. GILBERT + K.A. PATTI	.20	60.0'	721-442	10/10/84	K.A. GILBERT	.20	60'	745-908	9-27-85	M.+T. PARKER See MAP			* SEE	MAP
129	S.L. TEWELL	.21	60.0'	550-266																
130	W.E.+D.C. KOSPERSKI	.22	60.0'	550-494		P.G. WATSON	.22	60'	998-204	10-24-94	SEE MAP									
131	C.E.+M.M. STRAZINSKY	.23	60.0'	550-496		M.+P. JOINER	.23	60'	811-303	6-13-88	B. BOSKOVIC	.23	60'	821-198	11-14-88	DAVID LETKI			1009/118	
132	L.E.+E.L. BECKMAN	.24	60.0'	550-217		G. BECKMAN	.24	60'	811-1018	6-21-88										
133	E.G. HENDRICKSON	.25	60.0'	568-659	8-3-74															
134	D.M. GASPER	.29	65.0'	582-20																
135	V.A.+J.L. BAKER	.34		550-271		H.S. RUSHTON	0.34		713-1317	4-23-84	W.+K. BREJCHA	.34		808-605	5-6-88					
136	R.+F. WISNIEWSKI	10.51		356-333		SAMUEL + DOROTHY KOHN	10.51		728-1070	23 JAN. '85						SEE MAP				
* 100	A.L.+L.J. HURLEY	0.28	71.6'	768-337	*	L.J. HURLEY	.28	71.6'	803-733	2-5-88	SEE MAP									

1414-063 | 1414-074

CRICKETT ROAD 60' R/W — VOL. 7 - PG. 74

SYLVIA DRIVE 60' R/W — VOL. 7 - PG. 74

CYNTHIA DRIVE 60' R/W — VOL. 7 - PG. 6

IRMA DRIVE 60' R/W — VOL. 7 - PG. 6

KAREN DRIVE

MYRA DRIVE 60' R/W — VOL. 7 - PG. 75

CROCKER BLVD. 60' R/W — VOL. 7 - PG. 75

10' UTILITY EASEMENT

1414-129

1414-130

1414-179

LOT 123

LOT 142

LOT 143

CORP. LINE

Parcel # 2

RIVER OAKS INVESTMENT COMPANY

10.6829 Ac

1036-412

LINE	CORP
1610-001	1610-002

PARCEL NO.	TRANSFERRED TO	AC.	FT. FRT.	VOL. PAGE	DATE	TRANSFERRED TO	AC.	FT. FRT.	VOL. PAGE	DATE	TRANSFERRED TO	AC.	FT. FRT.	VOL. PAGE	DATE	TRANSFERRED TO	AC.	FT. FRT.	VOL. PAGE	DATE
1610-001	R. & P. FOWLER Etal	80.6		430-525		S.G.S. DEVELOPMENT	80.6		574-515	→	THWING MILLS DEVELOPMENT CORP.	83.6		582-917	DEC. 1975	R&K Robinson Lot split 116 Ac 1610-022	83.48			
				501-999		" " 2 PAR. 83.2			" "		SEE MAP									
002	J. M. NIEHUS	1.0	100.0	520-296																
003	S. & C. GROVER 1.25 & 0.15	1.40	140.0	362-99																
004	E. & C. GOTTSCHALK	.83	150.0	492-246		R. & K. ROBINSON 1610-21 & 0.104 Ac.	0.73	150.0	578-950											
005	R. J. FOWLER	.77		452-813		E & C GOTTSCHALK	.87		578-642											
006	R. & K. ROBINSON	.68	125.0	480-932		S.S. DEED			670-1094											
007	R. & K. ROBINSON	.66		492-14		" "			" "											
008	R. J. FOWLER	1.94		452-813		Lot split 023 0.63 Ac.	1.31													
009	F. & M. ROOT	.50	100.0	478-578		N. & B. Galloway	.50	100.0	593-1156		B. GALLOWAY	.50	100.0	1046-621	4-3-96	SEE MAP				
010	F. & M. ROOT	.11	22.0	480-705		" " "	.11	22.0	" "		" "	.11	22.0	" "	4-3-96	" "				
011	E. & L. SHILLINGS	.52	100.0	538-1031		E. W. SHILLING	.52	100.0	559-5	12-13-73	V. A. AYDENT	.52	100.0	562-1283		GENERAL MOTORS CORP.	.52	100.0'	691-516	
012	W. & J. BOYLES	.65	125.0	464-690		J. BOYLES	0.65	125'	759-348											
013	L. & S. GALIANO	1.0	100.0	478-801		S. GALIANO LIVING TRUST			905-378	6-2-92	WINDMERE LIMITED PARTNERSHIP SEE MAP	1.0	100.0	1088-20	1-10-97					
014	" "	1.0	100.0	478-799		S. GALIANO LIVING TRUST			905-372	6-2-92	" "	"	"	"	"					
015	" "	1.0	100.0	478-797		" "			905-376	6-2-92	" "	"	"	"	"					
016	" "	1.0	100.0	478-795		" "			905-374	6-2-92	" "	"	"	"	"					
017	R. & M. HANKS 0.14 & 0.86	1.0	194.7	268-218		R. & M. HANKS	1 Ac	194.7	731-1044	1985	R. HANKS	1.0 Ac	194.7	1011-1291	4-7-95					
018	BASS LAKE COMM. INC.	32.55		221-171		G.E. DURELL Pan. #43			795-484	9-18-87	THE BURLINGTON GROUP, INC. Pan. #43			795-557, 594	9-18-87					
019	" "	11.0		221-171		G.E. DURELL Pan. #42			795-484	9-18-87	THE BURLINGTON GROUP, INC. Pan. #42			795-557, 593	9-18-87					
020	R. & P. FOWLER ETAL	0.47		513-764		S.G.S. DEVEL. CO. 2 PAR. 83.2	1.47		574-515		SEE MAP									
021	R. & K. ROBINSON 1610-004	0.104		578-950		S.S. DEED			670-1094											
022	R. & K. ROBINSON 1610-001	0.116		582-1067	12-75	" "			" "											
023	M. & L. BIXBY	0.63		568-777	9-74	L. BIXBY	.63		663-1156		See Map									
011	G. & M. Sackel			701-682		M.M. SACKEL See Map					R. & L. SZAFRANIEC 814-719	.52		820-1097	7-6-88					
1611-001	BASS LAKE COMM. INC.	.62	100.0	237-176		G.E. DURELL Pan. #55			795-484	9-18-87	THE BURLINGTON GROUP, INC. Pan. #55			795-557, 597	9-18-87					
	" " 581 2 PAR.	.40		221-160		G.E. DURELL Pan. #45			795-484	9-18-87	THE BURLINGTON GROUP, INC. Pan. #45 OK			795-557, 597	9-18-87	795-557 to 597 PARCEL #45				
1612-001	BASS LAKE COMM. INC.	39.3		221-160		G.E. DURELL Pan. #20			795-484	9-17-87	THE BURLINGTON GROUP, INC. Pan. #20			795-557, 576	9-18-87					
SPLIT 1002	" "	31.52		221-160		G.E. DURELL Pan. #20			795-484	9-17-87	THE BURLINGTON GROUP, INC. Pan. #20			795-557, 576	9-18-87	SEE MAP 1111				

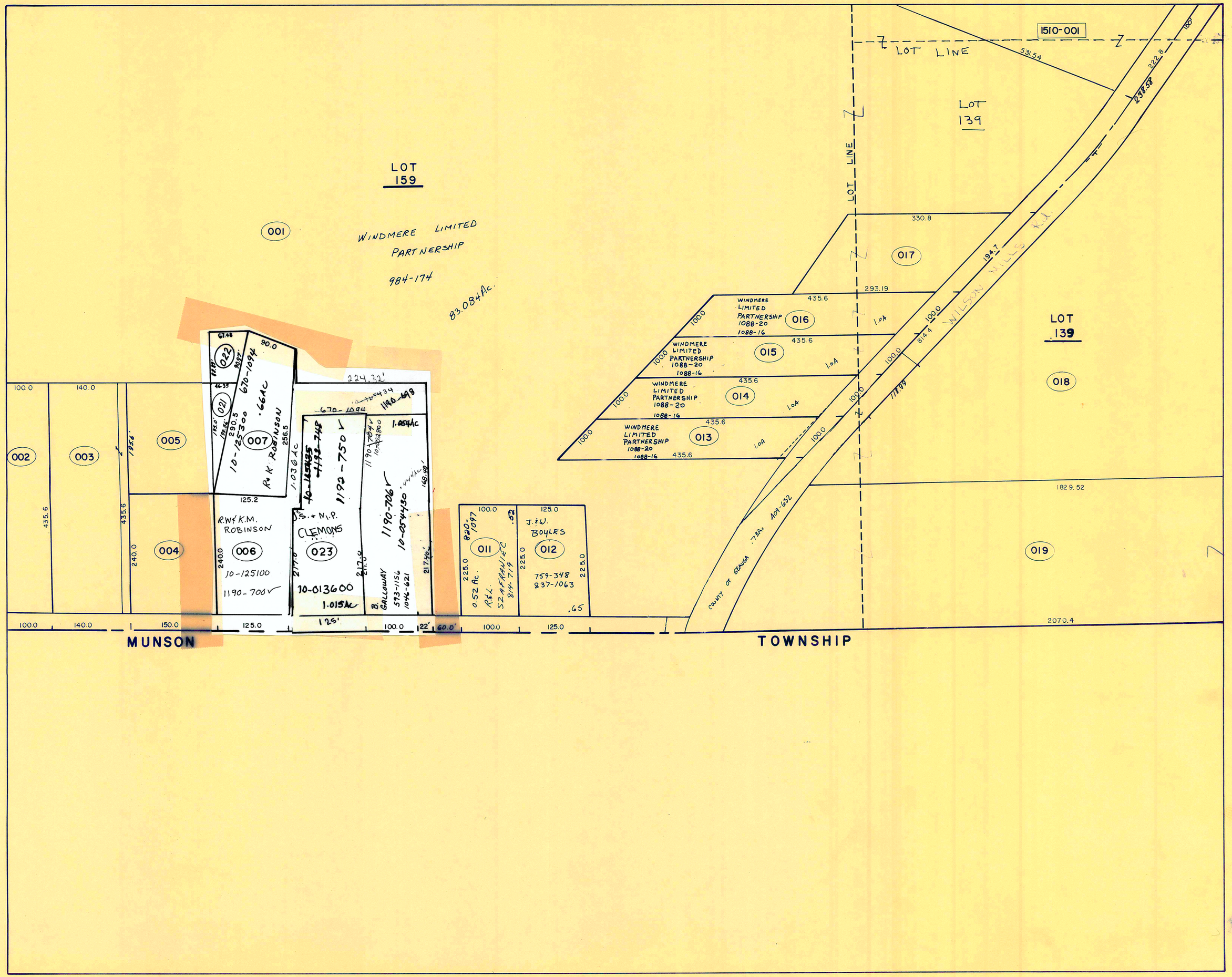
1510-001
LOT LINE
LOT 139
LOT 159
001
WINDMERE LIMITED PARTNERSHIP
984-174
83.084Ac.
002
003
004
005
006
007
011
012
013
014
015
016
017
018
019
022
021
023
R.W.& K.M. ROBINSON
10-125100
1190-700
R.& K. ROBINSON
10-125300
.66Ac
670-1094
1.036Ac
1192-750
1.054Ac
CLEMONS
10-013600
1.015Ac
B. GALLOWAY
593-1156
1046-621
1190-706
10-054430
J.&W. BOYLES
759-348
837-1063
.65
R.&L. SZAFRANIEC
814-719
0.52 Ac.
820-1097
WINDMERE LIMITED PARTNERSHIP
1088-20
1088-16
WILSON MILLS Rd.
COUNTY OF GEAUGA
MUNSON
TOWNSHIP

779-987

001 10-007400

611.53

A.S. OBRANDOVICH 0.781 Ac.

110.0

664.01

100.0 16.39

1372.8

1511-021

LOT LINE

002

214.5

214.5

82.5

LOT 139

139

1610-018

1612-001

1025.64'

BURLINGTON GROUP INC.

795-557

PAR #20

39.30 Ac

1829.52'

1610-019

245.85'

146

LOT LINE

2070.42'

265.98'

Pt of S/2 12 BEECHNUT SUB Vol 22-P360 See 16-12

MUNSON TOWNSHIP

BURLINGTON GREEN CONDOMINIUM – PHASE MAP NO. 1 = TENTH AMENDMENT: VOL 22-74 ALL UNITS PER NEW PLAT. RESTATED BURLINGTON GREEN CONDOMINIUM Phase 1 VOL 26-57

1612 – 1613 – 1512

UNIT (WAS PHASE #)	TRANSFERRED TO	AC.	ADDRESS (TENTH AMENDMENT)	VOL PAGE	ROAD NAME	TRANSFERRED TO	AC.	ADD'T FRT.	VOL PAGE	DATE	TRANSFERRED TO	AC.	FT. FRT.	VOL PAGE	DATE	TRANSFERRED TO	AC.	ADD'T FRT.	VOL PAGE	DATE
1 – 18-69 – I	BURLINGTON INN INC.	12.46	426	22-74	SOUTH-ST.															
2 – I	" 939-36	"	"	22-74	"															
3 – I	"	"	"	22-74	"															
4 – I	"	"	"	22-74	"															
5 – I	"	"	"	22-74	"															
6 – I	"	"	"	22-74	"															
7 – I	"	"	"	22-74	"															
8 – I	"	"	"	22-74	"															
9 – I	"	"	"	22-74	"															
10 – I	"	"	"	22-74	"															
11 – I	"	"	"	22-74	"															
12 – 18-69 – I	"	"	426	22-74	"															
13-PH.MAP#1 (10)	BURLINGTON GROUP, INC	"	101	22-74	CLUBSIDE CT.	BURLINGTON DEV. CO			1028	8-8-2	PETERSEN DEV. LTD.			1108-7	6-9-97					
N/R			103																	
15 – 18-125 – II	H.F. JR. & B.D. INDERLIED 880-112	"	105	22-74	CLUBSIDE CT.															
16 " II	N.M. CONNOLLY 978-274	12.46	107	"	"															
17 " II	C.J. TITGEMEIER & BAILY TRUSTEE 854-338	"	109	"	"															
18 " II	M.J. & J.H. LENGYEL 849-424	12.46	108	"	"	M.L. HAMILTON			989-507	7-29-94	M.L. & J.R. HAMILTON	12.46		1009-480	3-8-95	C.S. WANTZ		108	1134-1312	12-22-97
19 " II	F.L. PETRONZIO 864-868	"	106	"	"	CR. DAVIS 10-164866			1181-901	8-20-98										
20 " II	E.W. MORSE 963-1227	"	104	"	"															
21 " II	D.A. & K. THOMAS 904-153	"	102	"	"															
22 – 18-125 – II	D.B. DYER 911-36	12.46	100	22-74	CLUBSIDE CT.															
23 – 25-90 –	PHASE MAP #1-13TH AMENDMENT			25-90	WYNEWOOD PL.	R.L. DESIGN BLDRS INC	10-165346		1119-1275	9-3-97	1160–1185 BURLINGTON (27A)			36-75		FIRST AMENDMENT J.T. & P.A. HALLEN REV. TRUST			1199-814 1168-379	11-16-98 6-25-98
25 – 20-76 – III	J. & B. HANSON ... 890-261	12.46	105	22-74	WYNEWOOD PL															
26 – 24-49 PH. I –	12TH AMENDMENT			24-49	WYNEWOOD PL															
27 – 19-13 – III	LOVE FAMILY PART. 860-812	12.46	109	22-74	WYNEWOOD PL.	V. & L. CONFORTE		109	1054-130	6-4-96										
28 – 19-13 – III	G.S. McDONALD 858-858	"	111	"	"	W.H. & L.E. JONES		111	1049-1195	4-29-96	L.E. JONES	12.46	111	1049-1197	4-29-96					
29 – 20-20 – III	R.W. LANDIES 874-953	"		"	"	V.D. & G.A. LANDIES			1037-869 1037-871	1-3-96	C.L. Malish			1146-1004	3-12-98					
30 – 38-101 22-22 – III	J.B. & L.B. BERGMAN 911-954	12.46	108	"	"	R.D. & B.M. GUARNERA, CO-TRUSTEES			1018-282											
31 – 22-22 – III	WILLIAMSBURG BLDRS 993-590			22-74	WYNEWOOD PL.	M.A. HORRIGAN			1001-646	11-28-94										
32 – 24-38 PHASE #1 – AMEND. II				24-38	WYNEWOOD	THE EAGLE GROUP			1074-	4/18	TR. & EA. LAJEUNESSE, Trustees			1113-109	7-15-97					
33 – 24-38 PHASE 1 – AMEND II				24-38	"	" " "			1074-	4/18	D.M. LANGER			1108-1246	6/16/97					
34 – 20-37 – III	M.J. & K.H. LANESE 889-458	12.46	100	"	WYNEWOOD PL.	K.H. LANESE			1030-1163	10-17-95										
35 – 20-20 – IV	E & E CSEPLO 880-859		301	"	GREENWAY DR.	E.R. GRADO 10-164971			1187-270	9-9-98	M. Nolfi			1188-659	9-17-98					
36 – 22-15 – IV	M.L. ANDREAS 989-53	—	303	"	GREENWAY DR															
37-PH.MAP 1 – (10)	BURLINGTON BLDRS 1008-807	12.46	305	22-74	"	M.L. NOLFI			1008-810	2-27-94										
39 – FIRST AMENDMENT VOL 26-75		.8/AC				R.L. DESIGN BUILDERS 10-165425			1173-15	7-16-98	JR. & D.W. PRUCE			1173-17	7-16-98					
40 – " "		.8/AC				R.L. DESIGN BUILDERS, INC. 10-165426			1173-39	7-16-98	R.H. & M.C. SNYDER, TRUSTEES			1173-41	7-16-98					
41 – (20-101) 5	A.R. & B.L. ELDER - 908-1296	12.46	313	22-74	GREENWAY DR.	VOL 26-57														

VOL 26-57

VOL 26-57

VOL 26-57

ALL IN 10-165346 HAVE INT.

16-12

LOT 139

LOT LINE

LOT 146

001

BURLINGTON GROUP INC
795-557
PAR #20
39.36Ac

CHARDON LAKES GOLF COURSE Inc.
84-669
PAR #1
135.42Ac
134.97
10-009700

002

1613-001
1613-002
1613-003
1613-004

D. SAVAGE
4.00 A
696-663

WYNEWOOD PLACE
GREENWAY DRIVE
BURLINGTON GREEN CONDOS
PHASE I - III
PHASE IV
PHASE III
PHASE II
CLUBSIDE COURT
BURLINGTON GREEN CONDOMINIUM PHASE II
ALL UNITS
BURLINGTON GREEN CONDO PHASE III
10-1653946
10-164836
10-164824
RESTATED VOL 26 57
1.73Ac
RESTATED BURLINGTON GREEN CONDO PHASE I
1151-679
VOL 26-57
10.76Ac
BASS LAKE PROPERTIES
2.755Ac
806-1217
473.99'
380'
169.01'
164.53'
89.78
22.00
1.73Ac

SEE CHARDON VILLAGE 1611

CHARDON PT of S/L 12 BEECHNUT SUB. VOL 22-60 .63Ac
TWP. CORPORATION LINE OLD CORP LINE
OLD CORP LINE
VILLAGE

BEECHNUT SUB - VOL 22-60
See MUNSON Map D

BURLINGTON GREEN CONDO. PHASE IV

BLDG.	ADDRESS	VOL. 20-Page 20
35	E & E. CSEPLO	880-859 (301)
25		VOL 20-P76
26	THE EAGLE GROUP	1075-120

BURLINGTON GREEN CONDO PHASE III -

BLDG.	ADDRESS	WYNEWOOD PL. VOL - Page
34	100 J.M. OLEJARZ	1116-911 (20-37)
25	105 J & B. HANSON	890-261 (20-76)

M.J. Clook 1160-884 10-165333 5-21-98

AMENDMENT VII VOL 20-101
BURLINGTON GREEN CONDOMINIUM PHASE V

	ADDRESS*
41 = A.R. + B.L. ELDER - 908-1296 VOL 20-101	313

1st parcel
135.420Ac
CHARDON LAKES GOLF COURSE, Inc.
814-669

BURLINGTON GREEN CONDOMINIUM PHASE # II V. 18-125 = 2.477Ac
CLUBSIDE COURT

ADDRESS - BLDG #	UNIT #		
# 15	# 5	H.F, JR. & B.D. INDERLIED	880-112
# 16	# 3	NORAH M. CONNOLLY	978-274
# 17	# 4	Y.R + K.L Balderian	1061-747
-108- # 18	# 1	M.J. + J.H. LENGYEL	899-424
-106- # 19	# 2	F.L. PETRONZIO	864-868
# 20	# 1	E.W. MORSE	960-1227
-102- # 21	# 2	D.A & K. THOMAS	904-153
# 22	# 4	D.B. DYER	911-36

BURLINGTON GREEN CONDO'S PHASE # III V. 19 P. 13
WYNEWOOD PLACE

	BLDG.	UNIT	ADD.		
VOL. 19-P. 13 -	27	5	109	LOVE FAMILY PART.	860-812
VOL. 19-P. 13 -	28	1	111	C.S. McDONALD	858-858
VOL. 20 - P 20-29				R.W. LANDIES	874-953
VOL 20 - P 101 = 30 -			108	J.B. & L.B. BERGMAN	911-954

See page 16-13

SEE PAGE (17-12, 17-13, 17-14)

17-12 - 17-13 - 17-14

(16-13 - D-1)

PARCEL NO.	TRANSFERRED TO	AC.	FT. FRT.	VOL. PAGE	DATE	TRANSFERRED TO	AC.	FT. FRT.	VOL. PAGE	DATE	TRANSFERRED TO	AC.	FT. FRT.	VOL. PAGE	DATE	TRANSFERRED TO	AC.	FT. FRT.	VOL. PAGE	DATE
	BURLINGTON OF GEAUGA CONDO'S																			
	N.O.					N.O.					N.O.					N.O.				
UNIT #	NAME	ADD.	PHASE	PLAT	DEED	NAME	ADD.	PHASE	PLAT	DEED	NAME	ADD.	PHASE	PLAT	DEED	NAME	ADD.	PHASE	PLAT	DEED
1	C. & R.A. GEE	101	1	15-38	730-649	C. GEE		1	15-38	930-1214	C.J. & L.J. GEE		1	15-38	1118-1013					
2	M.H. & N.F. BURR	103	1	15-38	742-37	H.M. & F.L. BURR		1	15-38	891-904										
3	C.K. & D.J. COTTRELL	105	1	15-38	733-7	D.J. COTTRELL		1	15-38	868-969	D.J. Cottrell Living Trust	105	1	15-38	1064-907					
4	J.H. WEISS, Jr.	107	1	15-38	755-715	P. MDONEY & L.M. SMITH	107			864-316	J.R. FORD	107			943-413					
5	H.F. & B. INDERLIED, Jr.	109	1	15-38	752-851	R.S. MARTIN	109	1	15-38	901-958	A.M. SELVAGGIO	109	1	15-38	1012-1282	W.L. & S.J. SANDERS	109	1		1123-1119
6	D.M. KING & P.G. KING	111	1	15-38	751-1196	P.G. KING	111		15-38	890-961	R.P. & P.A. KENT	111	1		1001-871	J.T. & G.M. MONDELLO	111	1		1100-1175
7	T.E. & C.R. ZELLER	113	1	15-38	766-1222	A. PAINTER	113	1	15-38	904-1204	A.E. PAINTER TRUSTEE	113	1		1036-914					
8	K. KRUPA	115	10	18-13	945-996															
9	PETERSEN DEV. LTD.	117	10	18-13	1107-185															
10	PETERSEN DEV. LTD.	119	10	18-13	1107-185	Sarah Robertson	119	10	18-13	1209-480										
11	S. ROBERTSON	121	10	18-13	959-615															
12	I.D. CESNIK	125	2	15-78	743-700															
13	G.A. SHIFFLER	127	1	15-38	729-1197	G.A. SHIFFLER		1	15-38	749-669										
14	J. & T. WISE	129	6	16-101	805-448	J.J & L.L. JOHNSTONE	129	6	16-101	962-194										
15	B. SHEBER	131	6	16-101	803-964	JOHN L. DUFFY	131			863-621	J.L. DUFFY, trustee 10-164770	131		1166-982	6-19-98					
16	D.P. & M.J. CLOAK	133	6	16-101	800-1038	DONALD & MARGARET CLOAK	133	6	16-101	801-152	A.E. RILLAHAN 10-164771	133	6	16-101	1169-95, 1169-97					
17	M.E. KING	135	6	16-101	924-346	C.A. BARRY	135	6	16-10	1034-506										
18	L.A. MAHNE	137	5	16-51	793-528	M.L. HAMILTON	137	5	16-51	834-282	J.R. & J.R. IANNUCCI			982-503 5/23/94						
19	G.A. HEDLUND	139	5	16-51	793-325															

	N.O.E.					N.O.E.					N.O.E.					N.O.E.				
UNIT #	NAME	ADD.	PHASE	PLAT	DEED	NAME	ADD.	PHASE	PLAT	DEED	NAME	ADD.	PHASE	PLAT	DEED	NAME	ADD.	PHASE	PLAT	DEED
1	GRACE V. DERUS	142	6	16-101	800-200	G.V. DERUS LIVING TRUST	142	6	16-101	1047-856										
2	L.E M. SZYMANSKI	140	6	16-101	801-1150															
3	D. SPENCER	138	7	17-3	814-92															
4	H.L. HELSER	136	7	17-3	823-893	G.A. BYLER	136	7	17-3	969-1018										
5	D.E. ROSENBERG	134	7	17-3	811-964															
6	L.R. SMITH	132	5	16-51	796-984															
7	F., M., & T. HABLE	130	5	16-51	791-887	M.J. HABLE	130		16-51	1081-994										

PARCEL NO.	TRANSFERRED TO:	AC.	FT FRT	VOL. PAGE	DATE	TRANSFERRED TO:	AC.	FT FRT	VOL. PAGE	DATE	TRANSFERRED TO:	AC.	FT FRT	VOL. PAGE	DATE	TRANSFERRED TO:	AC.	FT. FRT.	VOL PAGE	DATE
	BURLINGTON OF GEAUGA CONDO'S																			
	S.O.					S.O.					S.O.					S.O.				
UNIT #	NAME	ADD.	PHASE	PLAT	DEED	NAME	ADD.	PHASE	PLAT	DEED	NAME	ADD.	PHASE	PLAT	DEED	NAME	ADD.	PHASE	PLAT	DEED
1	R.M. FINK	126	2	15-78	752-595															
2	CHARDON RUBBER COMPANY	291	2	15-78	755-178															
3	D.K. O'REILLY & R.M. LAWRENCE CO-TRUSTEES	289	4	15-139	998-282															
4	G.COX, J.BARTON, B.MEYERS et al	269	4	15-139	1087-135															
5	H.& H. SCHUTT	118	4	15-139	769-842															
6	R.A. LYNCH	116	4	15-139	1034-600															
7	D.S. RONYAK	114	4	15-139	794-315															
8	B.A. LIKINS	108	5	16-51	872-231															
9	P.W. & D.W. COLEMAN & S. ZRONEK	110	8	17-67	1088-218															
10	N.L. HRABAK	223	7	17-3	961-21															
11																				
12																				
13																				
14																				
15	K. KOLASKY	104	2	15-78	745-826															
16	C.& M MORGAN	106	2	15-78	799-1052															
17	M.H. ZAMAN	100	2	15-78	742-929	J.C. + B.J. Gordon 10-164726			1153-33	4-15-98										
18	D. WINCE	102	3	15-113	754-726															
19	P.S. RABY	201	4	15-139	1069-591															
20	L.M. RHOADS		4	15-139	887-252															
21	D.J. & D.M. KAVELISKI		4	15-139	1047-1227															
22	H.P & D.A. O'BRIEN		3	15-113	1033-691	H.P. + D.A. O'Brien 10-164732			1199-1096	11-16-98										
23	L.S. MURRAY		14	19-37	1049-522															
24			14	19-37																
25			14	19-37																
26	H. MANSFIELD JR & E.A. McKAY		14	19-37	1006-156	RN + L.A. MILLS 10-164883			1178-301	8-4-98										
27	M.J. TOTH & P. McCASKY		14	19-37	1009-97	B. RILLAHAN 10-164884			1177-274	7-31-98										
28			14	19-37																
29			14	19-37																
30	L.J. LANE		14	19-37	1047-348	P.S. & M.L PERCASSI		14	1114-452	7-24-97										

	S.O.E.					S.O.E.					S.O.E.					S.O.E.				
UNIT #	NAME	ADD.	PHASE	PLAT	DEED	NAME	ADD.	PHASE	PLAT	DEED	NAME	ADD.	PHASE	PLAT	DEED	NAME	ADD.	PHASE	PLAT	DEED
1	E. ZEMLICKA		4	15-139	766-506															
2	K.M. DOERING		4	15-139	771-1204															
3	T.R.& H.L. DUNDON		6	16-101	802-708	G.J + M.B. MUTTER		6	16-101	1116-233										
4	M.&Y.U. GONZALES & H.D. URICK		8	17-67	971-301															
5	KAREN F. FERGUSON		8	17-67	1074-407															
6	A. GASCOIGNE		6	16-101	804-788															
7	R.F. MACK TRUST		6	16-101	991-887	G.T. DENNISTON		6	16-101	1117-466										
8	J.M. JENSEN		5	16-51	1070-974															
9	M.J. & M.A. ELIAS		5	16-51	790-736															
10	S. WIEBUSCH		5	16-51	906-940															
11	G.F. & R.M. KALL		5	16-51	796-988															
12			8	17-67																
13			8	17-67																
14																				
15	K.D. & J.A. PODANY		4	15-139	775-1111															
16	J.E DILDA & S.E. LITTLE		4	15-139	1012-39															

(17-12-17-13-17-14 - 16-13 - D-3)

PARCEL NO.	TRANSFERRED TO	AC.	FT. FRT.	VOL. PAGE	DATE	TRANSFERRED TO	AC.	FT. FRT.	VOL. PAGE	DATE	TRANSFERRED TO	AC.	FT. FRT.	VOL. PAGE	DATE	TRANSFERRED TO	AC.	FT. FRT.	VOL. PAGE	DATE
	BURLINGTON OF GEAUGA CONDO'S																			
	S.O.W.					S.O.W.					S.O.W.					S.O.W.				
UNIT #	NAME	ADD	PHASE	PLAT	DEED	NAME	ADD	PHASE	PLAT	DEED	NAME	ADD	PHASE	PLAT	DEED	NAME	ADD	PHASE	PLAT	DEED
1	PETERSEN DEV. LTD.	218	10	18-13	1107-185															
2	L.M. VALYKO	216	10	18-13	983-490															
3	PETERSEN DEV. LTD.	214	10	18-13	1107-185	C. LANZONE 10-164817	214	10	18-13	1165-776										
4	PETERSEN DEV. LTD	212	10	18-13	1107-185															
5	D. HECK	210	5	16-51	808-1114	J.S & S.D. WARREN	210	5	16-51	1066-959										
6	E. & L. REARDON	208	5	16-51	796-570	G.L. PETRUZZI	108	5	16-51	947-200										
7	J.H. HAYDEN	206	10	18-13	867-768															
8	J.E BIXBY	204	10	18-13	870-967	B.R. BRICK	204	10	18-13	994-722										
9	R. MACK (TRUST)	202	7	17-3	812-140	S.N. GUMPF	202	7	17-3	933-1024										
10	F.P. & K.M. SHINN	200	7	17-3	812-150	K.M. SHINN	200	7	17-3	1000-629	C.J. Brennan	200	7	17-3	1064-162					
	BURLINGTON OF GEAUGA CONDO'S																			
1613-013 (VILLAGE)	V.S.R. SEE VILL. MAP. 1613-013																			
UNIT #		ADD.	PHASE	PLAT	DEED															
1	D.E. & P.A. SCHALL	501	15	20-49	883-235	D.E. & P.A. SCHALL TRUSTEES	501	15	20-49	1030-85										
2	K. PETERSEN	503	19	21-19	930-1095															
3	J.P. SOMMERFELD CHANGE 21-19	505	15	20-49	883-999															
4	F.V. HANLEY TRUST	507	15	20-49	887-166															
5	B.A. KESTNER	509	20	21-46	947-223															
6	E.J. WIRSTROM	511	18	20-137	917-155															
7		513	17	20-111																
8	P. KAUFMAN		15	20-49	881-427	JD + H.B. PORZ 10-164985			1180-542	8-14-98										
9	M.G. & L.E. CLARK	518			892-1013															
10	C. BUNDY	516			914-618															
11	J.W. & K.W. BRINDO, III	514			912-1029	D.S. Brooks			1148-333	3-23-98										
12	J.U. LANG	512	21	21-67	958-520															
13	E.M. ROHDE	510	21	21-67	958-586	E. M. ROHDE	510	21	21-67	1031-678										
14	A.G. HARRISON	508	19	21-19	945-519	A.G. HARRISON	508	19	21-19	957-1080	S.L. KNUREK et al			1138-608	1/3/98	E. CLANCY, TRUSTEE			1140-565	2/5/98
15	H. & M. ZEITZ	401	#12	18-128	852-1096	H.E. & M. ZEITZ, TRUSTEES	401			913-619 913-622	P.J. & G. ZEITZ, et al	401			966-495					
16	L.M. SULZER	403	21	21-67	988-1153	L.M. SULZER	403	21	18-128	993-883										
17	R.J. & B.A. ACQUAVIVA, JR.	405	21	21-67	1011-972															
18	R.F. MACK LIVING TRUST	407	20	21-46	946-977	N.A CARRIGAN	407	20	21-46	991-109										
19	R. & D. LEWIS	409	#13	19-8	855-94	D.E. LEWIS	409	13	19-8	1010-891	D.E. LEWIS, TRUSTEE	409	13	19-8	1115-15					
20	T.C. & S.C. LOWER	411	#11	18-90	846-915	B.C. & C.A. UNRUE	411			960-259	C.A. Unrue 10-164856			11-19-98	1200-872					
21	J. & S. PETERSEN		#24	22-117	1034-492	J & S. PETERSEN			1037-639	12-29-95	PETERSEN DEV. LTD.	413			1124-690	T. D. BOND	413	24	22-117	1124-695
22	STRATHERN	406	#11	18-90	852-817	J.L. & M. BATTISTA				845-97	J.L. & M. BATTISTA				852-823	M.B. STRATHERN				919-607
23	Jan GORDON 5/28/98	404	#12	18-128	1161-1064															
24	L.J. SPEAR	402	#14	19-37	1046-99															
25	A.T. GRAE	400	#18	20-137	919-489	J. BENNETT, et al	400	#18	20-137	966-847; 849 & 891										
26	J.C. & M.A. GRASSO	301	#9	17-104	825-1136	J.C. & M.A. GRASSO				870-372										
27	E. MURTON	403	#22	22-10	994-564	W.M.E. PETERSEN				997-409	BURLINGTON DEV. CO.			997-413	10-13-94	I.R GARDNER			997-416	10-13-94
28	JE & AL HARCHER		#22	22-10	989-655															
29	W.M.E. PETERSEN	307	#22	22-10	997-92	R.S. WUNDERLY & S.W. HOAG	307	#22	22-10	1034-118	M.M. Procopat 10-165172			1153-103	4-15-98					
30	J. & S. PETERSEN		#24	22-117	1034-494	J. & S. PETERSEN			1037-624	12-29-95	BIL-DENE ENTERPRISES, INC			1132-445	12/1/97					
31	L.H. & S.M. MARMON	311	#9	17-104	825-958	L.H. & S.M. MARMON				908-1166										
32	A.S. SMIDDY		#24	22-117	1029-986															
33	M.F. HEALEY		#24	22-117	1030-39	J. & M. NYZEN			1122-1162	9-25-97										
34	J & S. PETERSEN		#23	22-72	1034-496	J & S. PETERSEN			1037-654	12-29-95	BURLINGTON DEV. CO.				1072-929	R.C. & D.L. CALVERT				1072-932
35	J.E. CLARK		#23	22-72	1011-320	J.H. Wernet			1083-18	11-29-96	K.M. BAWTINHIMER 10-165232			1166-1173	6-19-98					
36	R.E. CSEPLO	310	#18	20-137	923-1092															
37	P. SCHNACKEL	308	#12	18-128	846-1020	R.E. CSEPLO				879-1064										
38	P.M. SCALISH	306	#18	20-137	934-959															
39	K.J ZAKRAJSEK	304	#18	20-137	939-388	A.S. & L.B. Whalen 10-165108			1119-98	1200-1023										
40	J.R. + M.S. NEILSON	302	#13	19-8	855-603															
41	B.E. HANLON	300	#11	18-90	840-1219															

EAST BARRINGTON VOL 20-137-141
SEE CHARDON VILLAGE 1613-013
WEST BARRINGTON LANE

JT & G.M 1052-1051 MONDELLO

PARCEL NO.	TRANSFERRED TO	AC.	FT. FRT.	VOL. PAGE	DATE	TRANSFERRED TO	AC.	FT. FRT.	VOL. PAGE	DATE	TRANSFERRED TO	AC.	FT. FRT.	VOL. PAGE	DATE	TRANSFERRED TO	AC.	FT. FRT.	VOL. PAGE	DATE
	BURLINGTON OF GEAUGA CONDO'S																			
	R.C.					R.C.					R.C.					R.C.				
UNIT #	NAME	ADD.	PHASE	PLAT	DEED	NAME	ADD.	PHASE	PLAT	DEED	NAME	ADD.	PHASE	PLAT	DEED	NAME	ADD.	PHASE	PLAT	DEED
1	R.W. SMALLWOOD		1	15-38	977-904															

	P.K.					P.K.					P.K.					P.K.				
UNIT #	NAME	ADD.	PHASE	PLAT	DEED	NAME	ADD.	PHASE	PLAT	DEED	NAME	ADD.	PHASE	PLAT	DEED	NAME	ADD.	PHASE	PLAT	DEED
1	R. & C. BLAIR	260	4	15-139	768-310															
2	G & A LOTT	258	7	17-3	817-1161															
✓ 3	R. NALL & S.S. CONROY	256	10	18-13	932-224	MAPLE LEAF COMMUNITY RESIDENCES, INC.	256	10	18-13	932-232										
4	L. MONTGOMERY	254	8	17-67	820-997	P.G. WATSON	254	8	17-67	931-240	A. Gray 10-164802			1191-158	9-30-98					
5	M. & C. REHBERGER	252	8	17-67	824-1067; 878-391															
6	C.C. SCHWAN	250	6	16-101	802-812															
7	LINDA C. HAUSER	248	11	18-90	841-180															
✓ 8	KUHNLE BRO. INC.	246	12	18-128	856-622	D.L. & J.E. BARTLETT	246		1091-869	2-12-97										
✓ 9	T. & J. GEBACZ	244	10	18-13	836-1362	A.M. GASCOIGNE-NIXON	244	10	921-95	11-2-92										
10	A. FOX	242	7	17-3	823-605															

PARCEL NO.	TRANSFERRED TO	AC.	FT. FRT.	VOL. PAGE	DATE	TRANSFERRED TO	AC.	FT. FRT.	VOL. PAGE	DATE	TRANSFERRED TO	AC.	FT. FRT.	VOL. PAGE	DATE	TRANSFERRED TO	AC.	FT. FRT.	VOL. PAGE	DATE
1613-001	E. SCHWINDLE	.36	70.0	480-19		See Map														
002	R. & P. SAVAGE	.36	70.0	247-493		R. & D Savage	.36	70.0	667-831		D. SAVAGE	.36		696-663						
003	" "	.36	70.0	247-493		" "	.36	70.0	667-831		D. SAVAGE	.36		696-663						
004	" " 3.57 0.36 0.68	4.60		259-412		" "	4.60		667-831		D. SAVAGE	4.60		696-663						
006	R. PHILLIPS	1.40		226-150		K. & N. RARICK (SPLIT)	0.86		772-1192											
* 007	W. H. SAVAGE	.50	99.0	523-575																
* 008	R. SAVAGE 0.36	.38	99.0	170-44		R. & D. SAVAGE			667-831											
* 009	W. H. SAVAGE 0.88	2.32		523-575																
010	BASS LAKE COMM. INC.	17.73	546.5	425-71		J. Petersen, Trustee	17.73	546.5	663-300		VILLAGE STATION ASSOC. 5.8A	17.73	546.5	661-995		LOT SPLIT SEE 013	5.8	(remain)		
011	I. D. BLACK out of 12.95	014		201-284																
012	J. & H. CHERASO	.85	315.0	285-593		B. HENFIELD INC (parcel "A")	.85	315	661-649		PETERSEN & IBOLD Co., L.P.A.	.85 Ac	315	676-794		R. & S. WOODIE #3 Remainder of split	.508	214.51	696-460	4-6-83
013	PETERSEN DEV. CO.	11.93Ac		665-63		J. & S. PETERSEN	11.93		688-538	8/10/82	BURLINGTON DEV. COMPANY	11.781		724-413	11/2/84	SPLIT ~ SEE 1613-UNIT#	D-3			
1513045	PETERSEN & IBOLD Co	SPLIT	1.28	676-792		W.E. & D. RINGLER	1.142		735-1035	4-1685										
1513045-B	PETERSEN & IBOLD Co	SPLIT	"	676-792		CHARDON CONG. of JEHOVAH	.359		735-470	4-5-85	G.T. & L.L. DARONE	.359		1004-1272	1-6-95					
046A-045-012A	PETERSEN - IBOLD Co	SPLIT			#2	RONALD & SUSAN WOODIE	.568	115'	696-460	4-6-83										
045A-046	PETERSEN - IBOLD Co	SPLIT			#1	RONALD & SUSAN WOODIE	.501	120.72'	696-460	4-6-83										
split out of 006 * 014	W. & C. ARWOOD	0.712		772-1188																
1614-001	J. & J. SCHNEIDER	.27		550-994		J & D BROUSE			619-508	2-28-78	MGM PROPERTIES	.27		653-86	8-15-79	L.E. & A.M. TICE	.27		775-976	
002	L. BLATTNER	2.43		532-926																
003	H. & A. STEPHAN	.46		538-363																
004	" "	1.50		326-368																
005	R. & F. WISNIEWSKI	2.03		356-333		ENT.			728-1072	23 Jan. '85	R. WISNIEWSKI	2.03		10827	1313					
006	G. & V. SHENKER	3.46	203.1	463-403		V. M. SHENKER	3.46	203.1	559-1142	3-18-74	D. Kohn	3.465	203.1	589-517		SAMUEL & DOROTHY KOHN SS	(729	1287)		
007	R. & F WISNIEWSKI	2.10	60.0	356-333		S. & D. KOHN	2.15	66.33	728-1069	1985	S. LERTZMAN	2.15	60.'	804-708	3-1-88	SEE MAP				
008	Wm. G. RIMES	1.0	135.0	485-69		J & M Rimes	1.0	135.0	621-779		B. BUBNOW			623-226		B. & L.L. BUBNOW	1.0	135'	735-281	4-3-85
009	F. & M. KONSTEL	1.0	135.0	434-447		H. & N. Kirby	1.0	135.0	576-1111		See Map									
010	R. & I. GARDNER 4.33 8.70	13.0		278-601		R. & I. Gardner			706-1241		See MAP									
011	C. & E. FAY	5.0		505-1059		C. F. FAY	5.0		810-146	5-27-88	RIVER OAKS INVESTMENT Co.	5.0		997-863	10-18-94					
012	H. & A. ASH	1.46		282-325		H. C. & A. ASH	1.46		734-802	4-2-85	A. ASH	1.46		887-185	11-15-91					
013	R. & H. LePROVOST	.57		239-57																
									807-753											
1613- * 007	D. SAVAGE (1/6 q.st.)	0.50	99.0'	696-277	4-5-83	(WORD OF FAITH CRIST. FELLOW.			} 807-757; 807-759											
* 009	" " (1/6 q.st.)	0.88		696-277	4-5-83	" " "														
* 008	" "			696-663		" " "			807-763											
1614-006	S. LERTZMAN	3.46	203.1'	804-706	3-1-88	V. & E. SPRAGALE	3.46	203.1'	815-702	8-15-88										

001 · 844-211 · D. SAVAGES · 002 · 003 · 004 · 006 · 014 · 007 · .5Ac · 807-759 parcel # · 008 · CHRISTIAN WORD OF FAITH FELLOWSHIP · 807-763 · .38A · 009 · 010 · 011 · 012 · #3 T.R.& A.H. HUFF 930-731 · .508 Ac · 302.99' · .568Ac · 1513-040 · 1513-042 · G.T.& L.L. DARANE 1.0Ac · 1004-1272 · 115.65' · 1513-043 · 1.27Ac · P.& J. ROTE 811-579 · 231.30 · 346.96' · 831-1281 · 1513-044 · W.& D. RINGLER 735-1035 · 115.65' · 811-581 P.& J. ROTE 1513045.1 · .746Ac · 369.74' · 1513045 .396Ac 128.20' · 1513-045B · 1004-1272 .394Ac · 155.48' · 156.63' · 117.45' · 240.94' · 1513-046-A-045-012A · D.& H. PETROVICH 709-1128 · 1513-045-A 046 · .50Ac · 285.86' · 328.40' · 153.58' · 206.33' · 30' · L.P.& L.J. GAAL 912-628 · 164.78' · 652.0' · 66' R/W · CLARIDON 214.51' · ROAD · WORD OF FAITH CHRISTIAN FELLOWSHIP Parcel # 2 = .88Ac · 807-759 · NOW OWNED BY THE GEAUGA CO Bd of Co COMMISSIONERS · OLD B.&O. RAILROAD – 100' R/W · 857-716 · 857-716 to 724 · 533.4 · 613 · 1614-010 · RIVER OAKS INVESTMENT CO. · 995-648 · 14.38 Ac. · 707.0' · 135.03' · 810-1135 · 42.59Ac · THE WOOD OF BURLINGTON HOMEOWNERS ASSOCIATION (ABOVE 1145' ABOVE SEA LEVEL) 1032-1061* · THE VILLAGE OF CHARDON (BELOW 1145' ABOVE SEA LEVEL) 1032-1065* · BURLINGTON OVAL DEV. CO 4.613Ac · LOT 146 · 60 H/W · SOUTH STREET · GREENWAY DRIVE · VOL 26-57 26-75 BURLINGTON GREEN CONDO · CLUBSIDE CT. VOL 32-74 · BLDG 13 · 10.764Ac · 10-164836 · RESTATED PARCEL 1 · VOL 26-57 · 10-164824 · 10-164824 · VOL 26-57 · RESTATED BURLINGTON GREEN CONDO PHASE 1 · 26-75 · PHASE #1 · SEE PAGE 16-12 · 1.78 Ac. · 109' · 345' · 500.00' · 5.8Ac. · BASS LAKE PROPERTIES INC. 2.755Ac. · 806-1217 · W.F. ROMIG · 1004-350 · 854-948 · 873-1244 · 633-917 · 1.07Ac · 275' · 996-366 · 170' · W.L.& S.J. SANDERS 1.07 Ac · 996-366 .212Ac · 814-669 · CHARDON LAKES GOLF COURSE, Inc. · 135.42Ac · BURLINGTON OVAL CONDO · BURLINGTON OVAL DRIVE · NORTH OVAL · SOUTH OVAL EAST · BRANDON COURT – PRIVATE – VOL 20-49 · PHASE 15 · BURLINGTON OF GEAUGA CONDOMINIUMS · W. BARRINGTON (PRIVATE) PHASE 9 V.17 P.104 · E. BARRINGTON (PRIVATE) PHASE 21 · PHASE 23 VOL 22-72 · PHASE 24 - VOL 22-117 · PHASE 21 BURLINGTON OF GEAUGA CONDOMINIUMS – VOL 20-49 · OLD CORP. LINE · PHASE 1 · PHASE 2 · PHASE 3 · PHASE 4 · PHASE 5 · PHASE 6 · PHASE 7 · PHASE 8 · PHASE 9 · PHASE 10 · PHASE 11 · PHASE 12 · PHASE 13 · PHASE

001

164.96

19.82

10' UTILITY EASEMENT

1414-130

118.34

NOW OWNED BY GEAUGA Co. Bd of Co. COMMISSIONERS VOL 857- PP 716 to 724

OLD B. & O. RAILROAD 100' R/W

002

003

10-142000

.46Ac.

1.50 Ac

1149-608

538-363

004

3-30-98

OK H&A STEPHAN

326-368

1149-608

10-142100

005

LOT 144

2384'

Parcel #188.26'

RIVER OAKS INVESTMENT COMPANY

1036-412

2.153Ac.

330.9'

412.66'

V.P. & E.M. SPRACALE

006 3.465Ac

815-702

007

6410

80 160' 80

008

009

437.7'

404.8'

448.5

H.C. & U.Kirby

848-288

CORP. LINE

HAMBDEN TWP.

CLARIDON ROAD 66' R/W

010

RIVER OAKS INVESTMENT Co.

995-648

LOT 145

011

RIVER OAKS INVESTMENT Co.

997-863

012

A. ASH

887-185

734-802

282-325

5.0Ac.

14.38 Ac.

203.12'

166.33'

135'

013

135'

MUNSON TWP.

NOW VILLAGE

RIVER OAKS INVESTMENT CO.

1011-984

1.227Ac.

562-1262

H.C. & A ASH

734-802)

2.57Ac

J.S. & K.B. ALLENBY

1125-50

3.044c

CLAIRDON TWP.

THE WOOD OF BURLINGTON HOMEOWNERS ASSOCIATION

(ABOVE 1145' ABOVE SEA LEVEL)

1032-1061*

THE VILLAGE OF CHARDON

(BELOW 1145' ABOVE SEA LEVEL)

1032-1065*

42.59Ac

834-561

W. JONES

5.032Ac

826-827 13.99Ac

See 17-13 - 17-14

PARCEL NO.	TRANSFERRED TO.	AC	PHASE	VOL/PG.	VOL-PG	OUTLOT
	WOODS of BURLINGTON					
10-164964	" HOMEOWNERS ASSOC.	1.18	1	20-14 20-13	1195-449	# 1
10-164967	" "	.58	1	20-13 20-14	1195-449	#4
10-164966	" "	.069	1	20-14 20-13	1195-449	#3
10-164965	" "	.221	1	20-14 20-13	1195-449	#2
10-164968	" "	.347	1	20-14 20-13	"	#5
10-164994	" "	3.115	2A	20-71 21-14	"	OPEN SPACE
10-164991	" "	.043	2A	20-71 21-14	"	COMMON LANDS #1
10-164993	" "	.130	2A	20-71 21-14	"	" " #3
10-164992	" "	.081	2A	20-71 21-14	"	" " #2
10-165227	" "	2.058	4	22-69	"	" "
10-165226	" "	1.071	4	22-69	"	COMMON AREA #1
10-165229	" "	.104	4	22-69	"	COMMON AREA #4
10-165418	" "	4.13	5A	26-40	1195-449	COMMON AREA 2A
10-165419	" "	.209	5A	26-40	1195-449	" " 4A
10-165421	" "	.123	5A	26-40	1195-449	COMMON AREA 3
10-165417	" "	.702	5A	26-40	1195-449	COMMON AREA 1
10-165420	" "	.731	5A	26-40	1195-449	COMMON AREA 6

NOTE: 10-165228 - BURLINGTON GROUP .112Ac (4) 22-69 COMMON AREA #3 / 35.42Ac

WOODS OF B
#1 =
#2 =
#3 =
#4 =
#5 =

PHASE 2A
(1) =
(2) =
(3) =

PAGE - 1712 - 1713 - 1714 -

SEC. 1

MUNSON TWP

BEECHNUT SUB. VOL 22-69

CORPORATION LINE

CHARDON

See map

ROMIC 1.07Ac

J.P., SR & S.A. ULERY 1123-1023 1.07Ac - 212

902-1004 .92Ac

696-474 0.96Ac J. BOWYER

M & A CARRABINE 804-1020 1.126Ac

C. WARNER 633-1162 1000-371 .0883Ac

C.M. OVERTON 1.158Ac

E.O. MAECH 116-655

SEE-DETAIL 16-13 D-1-D-2-D-3-D4

BURLINGTON DEV CO. 810-1135

N. OVAL DRIVE

S. OVAL EAST

SOE

THE WOOD OF BURLINGTON HOMEOWNERS ASSOCIATION (ABOVE 1145' ABOVE SEA LEVEL) 1032-1061*

THE VILLAGE OF CHARDON (BELOW 1145' ABOVE SEA LEVEL) 1032-1065*

W. JONES 5.032Ac

826-827 13.99Ac

CORP LINE 12/5/68

4.61 Ac

382-736 RG+BM & DAUSCHER 1.05Ac

M. MELKERSON A. HARVATH 785-408

PHASE 3 - VOL 21-82

DRIVING RANGE CHARDON LAKES GOLF COURSE INC. 12.99 Ac

PHASE 1

J+V MURPHY 348-916 .835Ac

637-267 1.234Ac K+V MATHENY

R+B PENZL 701-585 1.234Ac

R. POYAR 302-381 373-1070 .81745 R. POYAR JR. .824Ac

802-380

V.P. & B.Q. KUTY 1109-994 1.465Ac

685-387 687-682

10-115051

T. SIMEN, TRUST 10-22-98 2.07Ac

W+S SIMEN 827-1 827-3

J.A. & T.C. CHORDMANSKI 988-1184 1.209Ac

CHARDON CONGREGATIONAL OF JEHOVAH'S WITNESSES 991-146 Lot 12-13-84

683-355 1007-921 .94 SINCLAIR

T. CHINDONI, ET. AL 817-1276 .191Ac

CORP LINE

LIMITED OPEN SPACE PART OF PHASE 2A

PHASE 3 CLEVELAND STAR CORP. MULTI-FAMILY 1083-1236 3.11Ac

10-164994 PHASE 2A 3.115 OPEN SPACE

42.59Ac.

889-910 G.M.H.A. 4.505Ac 834-561

SOUTH STREET

HOLLOW CIRCLE

LOST POND PARKWAY

WOODS OF BURLINGTON

WOODBRIDGE CROSSING

WOODBRIDGE LANE

MIDDLE POST POINTE DR.

CEDAR GLEN

SUGARBUSH GLEN

TINKERS TRAIL

MILL BEND

SWAN

PH 1A PH 2A PH 3A PH 4A PH 5A

VOL 26-40 PHASE 5A

VOL 22-69 PHASE 4

COMMON-2A 4.134Ac 10-165418 10-22-98

COMMON-1 .70Ac 10-165419 10-22-98

COMMON-2 .209Ac 10-165419 10-22-98

COMMON-4A .123Ac 10-165421 10-22-98

COMMON 6 .731Ac 10-165420

LEAVING 16.07Ac 3-18-98

642

MAP AREA OFF

MAP AREA OFF

WOODIEBROOK ROAD

1444.50

BASS LAKE PROPERTIES LTD. 22.19Ac 1073-443

10-009107

591-830 790-BR

C.E. & S.A. TOMS IC 1110-507 1.05Ac

R. COOPER 1.72Ac 538-66 .18Ac

CORP. LINE L. PETRONZIO 888-1008 10-164997

CORP LINE

CHARDON VILLAGE MUNSON TWP.

CORP. LINE

545'

1193.18'

940'

21-010500

7

SEC. 3

PETERSEN DEV. 4.16Ac LTD. 1107-192

1033-1073

SOUTH PLACE INC. 820-11 2.112Ac

1043-484

1035-1056

L. PETRONZIO 854-14

BASS LAKE RD.

CORP. LINE

9.3Ac.

WOODIE BROOK

INDUSTRAIL DEVELOPMENT DIVERSIFIED 1057-509

53.04 Ac.

1062-583

1500.9'

BURLINGTON DEV. 724-399

G.A. SHIFFLER 970-495 970-493 970-491 1067-462 1067-464

6Ac.

2. 02.5Ac. SUNSET POINTE LTD. 1058-372 435.08 1020-1320 1020-1210

231.51

12'

L.M. AARON, TRUSTEE 970-497 2.024Ac

406.73

M.W. + S.A. BAKER 962-619 374.83

279'

1370.97

1622.71

35.00 Ac. 741-367 BRETON INVESTMENT, LTD

2

CORP LINE OR. # 585

91.844Ac

GEAUGA CO. PARK DISTRICT 727-1216

SCALE 1" = 300'
JANUARY 1, 1992
RELATIVE REPRESENTATION
INAdequate description *

PAGE: 17-12 - 17-13 - 17-14

WOODS OF BURLINGTON — PHASE I = VOL 20 - P14 RERECORDED = VOL 20 - P113 — ~~PHASE II = VOL 20-P71~~ PHASE III VOL 21-P82 — PHASE II A = RERECORDED 21-14

ALL LOTS IN BURLINGTON GROUP INC., VOL 834-561, UNLESS LISTED — 1712-1713-1714 = 1" = 300'

SUB LOT NO.	TRANSFERRED TO	Ac.	PHASE	ADD.	ROAD	VOL-PG	TRANSFERRED TO	PHASE	ADD.	ROAD	VOL-PG	TRANSFERRED TO	PHASE	ADD.	ROAD	VOL-P	TRANSFERRED TO	PHASE	ADD.	ROAD	VOL-PG
1	M.A. PICONE	.30	1		PINE HOLLOW CIR	908-472	WILLIAMSBURG HOMES CORP.	1			957-862	O. MILLER	1	102	PINE HOLLOW CIRCLE	1010-155	R.L. & J.A. SMITH	1	102	PINE HOLLOW CIRCLE	1057-205
2	WILLIAMSBURG HOMES, INC.	.25	1	104	PINE HOLLOW CIR.	939-1	JT SR & AP HANNA	1			988-745										
3	D.R. & L.A. EDLER	.29	1	106	"	943-629	R.K. + M.R. Bryan	1			1161-428										
4	WILLIAMSBURG HOMES CORP	.26	1	108	"	962-937	M.P. & K.M. COBEN	1	108	PINE HOLLOW CIRCLE	978-585	M.P. COBEN	1	108	PINE HOLLOW CIRCLE	986-535					
5	WM. C. KAY BUILDERS, INC	.21	1	110	"	983-377	J.W. & W. YOUMANS	1	110	"	996-385										
6	WM. C. KAY BUILDERS, INC	.20	1	112	"	1012-354	D.P. & K.L. FAIRBANKS		112	"	1121-216										
7	WILLIAMSBURG HOMES CORP.	.19	1	114	"	985-337	W.F. & A.C. STORY	1	114	"	999-835	Federal Nat'l mortgage assoc.	1	114	PINE HOLLOW	1115-742	M.F. & W.L. MARUNA	1	114	PINE HOLLOW	1131-1088
8	BURLINGTON BLDRS., INC.	.23	1	116	"	975-897	R.I. & S.M. DAUGHTERY	1	116	"	1014-717										
9	R.L. DESIGN BLDRS., INC	.28	1	118	"	988-342	C.I. & S.J. BURGESS	1	118	"	1001-660	T. & C. Smith 10-164901	5/4/98			1157-653					
10	WILLIAMSBURG HOMES CORP	.24	1	120	"	983-407	D.G. & G.M. MINICHELLO	1	120	"	998-50										
11	WM. C. KAY BLDRS	.25	1	122	"	994-511	J. BUTALA III & K.L. SMITH	1	122	"	1010-32										
12	R. & L.M. SINCHAK	.28	1	134	"	931-1277															
13	E.R. & J.E. FLYNN	.26	1	136	"	926-1299															
14	P.J. & A.M. MELIA	.24	1	138	"	933-268	C.S. + S.M. Hocevar	1		"	1206-1141										
15	K.P. KAMPMAN	.21	1	140	"	877-404															
16	R.L. DESIGN BLDRS.	.23	1	142	"	910-418	P.F. & A.M. RUSS	1	142	PINE HOLLOW CIRCLE	957-1179	CUYAHOGA SAVINGS ASSOC.	1	142	"	1055-1124	~~M.A. & D.S. LEVIN~~ R.W. Moulder + K.S. Glick	10-164908		1184-126 ~~1063-433~~	8-28-98 8-7-96
17	T.D. STONE & MM HAZINSKI-STONE	.24	1	144	---	910-1087	R.L. GARRETT	1	144	"	1066-282										
18	L.J. & P.J. KRAL	.22	1	146	"	917-324															
19	J.R. & J.J. HOGAN	.18	1	148	"	907-702	M.E. ROMAN	1	148	"	1007-634	J.A. & D.A. SISTO	1	148		1049-363					
20	D.V. & S.E. PARSH	.18	1	150	"	882-1286															
21	D.R. & D.S. SMIDDY	.29	1	127	"	886-344	H.A. + L.D. FEDELE	1	127	"	1027-12										
22	R.L. & M.A. BARTH	.25	1	125	"	920-297	R.L. & M.A. BARTH TRUSTEE	1	125	"	1030-89										
23	R.G. & S. CICCOTTI, JR.	.19	1	123	"	915-894															
24	WM. C. KAY BLDRS	.22	1	121	"	941-329	D.L. & S.L. MUNOZ	1	121	"	983-92										
25	WILLIAMSBURG HOMES CORP	.20	1	119	"	958-151	T.J. JONTZ	1	119	"	968-1228										
26	B.J. & R.M. ROWE	.21	1	117	"	910-558															
27	J.R. & C.M. GWINNUP	.20	1	115	"	908-1065															
28	WILLIAMSBURG HOMES CORP	.16	1	113	"	958-162	M.D. + D.M. MADDOX	1	113	"	973-883	G.P. Collins + G.X. Deaguiar	1	113	Pine Hollow Circle	1111-1245	C.A. Brill 10-164920	9-24-98			1190-529
29	J.W. & L.A. ADAMOWICZ	.18	1	111	"	915-1124	B.W. SMITH	1	111	"	994-143										
30	J.D. & K.J. BLAUCH	.20	1	109	"	910-433															
31	D.J. & M.R. CHURCHILL	.22	1	107	"	913-353	J.J. & A.L. SKROBOLA				1085-1093										
32	J.A. + D.A. ROSENBLAD	.24	1	105	"	935-505 1206-905															
33	WILLIAMSBURG HOMES CORP	.24	1	103	PINE HOLLOW CIRCLE	988-903	A & D.M. SCHYLJUK	1	103	"	1000-191	T.M. + R.B. LYNCH	1	103	PINE HOLLOW CIRCLE	1019-1290	M.E. WOOLAMS & S.A. CROMER		103	PINE HOLLOW CR.	1122-528
34	W.H. & A. DIETZ	.41	1	101	"	912-139															
35	R.R. & C.S. WANTZ	.27	1	101	WOODBRIDGE CROSSING	901-449	C.S. WANTZ		101	WOODBRIDGE CROSSING	952-668	L.G. HUGHES		101		952-670	~~D.P. + D.C. BRIDENBAUGH, II~~ P.D. RODIO 10-071561	1	101	WOOD BRIDGE CROSSING	1174-29 ~~1021-860~~ 7-20-98
36	W.J. & D.A. MARTIN	.16	1	103	"	902-94	J.D. & B. Bethann	1	103	WOODRIDGE	1086-1199	J.M. + N.J. Beauchamp 10-164928			9-30-98	1190-932					
37	H. & D. PUTZBACH	.27	1	101		884-824															
38	A.M. & B.A. ODAR	.21	1	103	WOODBRIDGE LANE	915-493															
39	WILLIAMSBURG HOME CORP	.28	1		"	983-385	M.P. & K.H. WILLIAMS	1	206	"	998-659										
40	WILLIAMSBURG HOMES CORP	.17	1		"	955-1034	B. & D. GERBITZ		208	"	966-720										
41 VACATED 2-95	WILLIAMSBURG HOMES CORP.	.19	1		"	985-326	SPLIT- WILLIAMSBURG HOMES CORP.				1007-933	D.J. WODECKI & L.J. KOSKO		210	WOODBRIDGE LANE	1007-1190	R. Petravich				1148-159
42	BURLINGTON BLDRS, INC.	.32	1		"	902-594	W.J. & L.S. MARTIN, JR. PART OF S/L 41 →		212	WOODBRIDGE LANE	951-281	PART OF S/L 41 W.J., JR. & L.S. MARTIN		212	WOODBRIDGE LANE	1007-931	D. & S. STEINBRICK MEDICA		212	"	1052-392
43	G.S. & D.S. BYERS	.27	1	113	"	933-928	G.S. & D.S. BYERS		113	"	933-928										
44	ENZOCO CORPORATION	.26	1		"	1035-430	J.N. SPRATTA		231		1092-612										
45	ENZOCO CORPORATION	.30	1		"	1035-426	L.M. PERFETTO				1056-1104										
46	WILLIAMSBURG HOMES	.27	1		"	983-362	J.M. ENGLISH	1	227	"	997-870	J.M. & H. ENGLISH	1	227	WOODBRIDGE LANE	1092-885					
47	WILLIAMSBURG HOMES	.29	1		"	972-1178	G.M. COLLINS	1	225	"	985-527										
48	WM C KAY BLDRS	.24	1		"	974-2A	DA & CA STEWART				989-444										
49	B.T. & A.M. McCAFFREY	.20	1	221	"	933-308	L.M. & M.L. Wharton	1	221	"	1065-739	M.L. WHARTON		221	WOODBRIDGE LANE	1133-915					
50	M.E. BORGMAN	.22	1		"	934-841															
51	J.A. Perfetto	.22	1		"	1065-407															
52	D.A. & J.M. ROBERTSON & H. HAZLETT	.26	1		"	935-694															
53	WILLIAMSBURG HOMES	.21	1		"	972-1167	D. & N.K. JADRYCH	1	213	"	986-160										
54	WM C KAY BUILDERS INC	.21	1		"	988-174	S.H. + M.B. RUS	1	211	"	1001-313										
55	WILLIAMSBURG HOMES	.21	1			992-1008	J. + L. MALISH		209	"	982-559										
56	WILLIAMSBURG HOMES	.21	1			953-509	R.L. & S.A. LaCLAIRE	1	207	"	967-1101	P.S. & L.C. BROWNE		207	WOODBRIDGE LANE	1086-936					
57	WILLIAMSBURG HOMES	.18	1			981-400	S.F. CRUMP	1	205	"	992-215										
58	S.B. PAYNE	.21	1	104	WOODBRIDGE LANE	890-260	R.B. & M.N. LOCHER	1	104	"	1136-1313										
59	J.A. & E.R. LAWRENCE	.22	1	102	"	923-1163	G.A. + S.D. Tomko 10-164951 11-14-98	1		"	1199-830										
60	M.J. CEFARATTI	.22	1	122	WOODBRIDGE CROSSING	911-897															
61	R.L. DESIGN BUILDERS	.15	1		"	933-664	J.T. & M.L. ERSKINE	1	120	WOODBRIDGE CROSSING	977-433	M.L. ERSKINE		120	WOODBRIDGE CROSS	1111-553	C.A. CARMIGIANO		120	WOODBRIDGE CROSS	1141-231
62	R.L. DESIGN BUILDERS	.16	1		"	933-663	P.J. & H.M. HINES	1	118	"	984-1220										
63	R.L. DESIGN BUILDERS	.27	1		"	933-662	J.J. & L.A. CHANDLEY	1	116	"	996-10	S.L. & H.T. SPARKS		116	WOODBRIDGE LANE	1107-1229					
64	WILLIAMSBURG HOMES	.33	1		"	955-1045	T.M. & D. CIFERNO	.33	114	"	968-14										
65	R.L MOORE HOMES, INC.	.23	1		"	1015-663	M.A. & J.E. Purchase	1		"	1077-1004										
66	R.L. MOORE HOMES, INC	.18	1		"	1049-1162	J & R. Fox	1	110	"	1066-235										
67	WILLIAMSBURG HOMES CORP.	.17	1		"	958-140	M.J. BASCH	.17	108		971-542	W.M. VENNETTI	1		WOODBRIDGE CROSSING	1011-346	W.M. & B.A. VENNETTI		108	WOODBRIDGE CROSSING	1129-1279
68	WILLIAMSBURG HOMES	.27	1		"	948-257	J.H. & T.M. WISE	1	106	WOODBRIDGE CROSSING	957-1031	J & T. Wise Living Trust	1	106	WOODBRIDGE CROSSING	1065-412					
69	WILLIAMSBURG HOMES	.23	1		"	917-468	J.H. NOOKS, III	1	104	"	969-1218										
70	WM. C. KAY BLDRS.	.24	1		WOODBRIDGE CROSSING	863-925	J.J. OH	1	102	"	1000-1150										
VACATED 71 PT.	R.L. DESIGN BLDRS.	.194	2		PINE HOLLOW CIRCLE	935-1083	D.L. & M.T. BLEVINS	2	160	PINE HOLLOW CIRCLE	985-1090										
PT.			2		"																
VACATED 72 PT	R.L. DESIGN BLDRS.	.164A ~~.208~~	2		"	939-209	K.E. & V.M. WAGNER	2	158	PINE HOLLOW CIRCLE	964-106										
			2		"																
73	J & C.W. FINNEGAN	.216	2	156	"	954-651	S.L. MOLNAR		156	"	1034-579										
74	R.L. DESIGN BLDRS.	.181	2	154	"	923-143	M.L. & L.L. CONNOLLY		154	PINE HOLLOW CIRCLE	956-45	A.R. & C. MONACO		154	PINE HOLLOW CIRCLE	1086-464					
75	A.J. + L.A. KOTLARSIC	.184	2	151	"	931-80															
See O.L.'s ON MAP - 1712-1713-1714			2		"																
76	WM C KAY BLDRS INC	.288	3		MIDDLE POST POINT	987-946	P.S & M.L. PERCASSI	3	100	MIDDLE POST POINTE	1003-139	AD. & TA. EGGLESTON	3	100	Middle Post Pointe	1065-104					
77	WM C KAY BLDRS	.232	3		"	974-220	P. CUESTA & J.E. MUNRO	3	102	MIDDLE POST POINTE	995-961										
78	WILLIAMSBURG HOMES	.218	3		"	964-1170	L. SIMONE PETERS	3	104	MIDDLE POST POINTE	981-131										
79	Enzoco Corp.	.263	3		"	1065-186	D.E. & C.A. ROSS		106	"	1129-1236										
80	WILLIAMSBURG HOMES CORP.	.247	3		"	981-1202	J.M. FELTY & D.A. CEFARATTI-FELTY	3	108	"	992-1015	J. & M. OBRATIL		108	"	1108-15	M.R. Obratil	3	108	Middle Post Pointe	1140-881 RN + D.L. KASER 1171-623 7-9-98 (10-165131)

1" = 300' 1712 - 1713 - 1714

SUB LOT = NO.	TRANSFERRED TO	PHASE	AC.	ADD #	ROAD	VOL+Page	TRANSFERRED TO	AC.	FT. FRT	VOL. PAGE	DATE	TRANSFERRED TO	AC.	FT. FRT	VOL. PAGE	DATE	TRANSFERRED TO	AC.	FT. FRT	VOL PAGE	DATE
VOL 22-69	PLAT WOODS of BURLINGTON #4	4	17.353		CEDAR GL.	22-69															
214	BURLINGTON GROUP Inc.	4	.238	102	"		RL DESIGN BUILDERS INC			1045-820	3/28/96	J.E. & E.A. WINKLER			1063-591	8-8-96	C.S + H.J BOROS 10-165195			1165-731	6-12-98
215	D.D. & A.G. DOUGLASS	4	.207	104	"	1011-216															
216	ENZOCO CORP.	4	.207	106	"	1130-1121	J.A. DIULUS			1130-1123	11-20-97	L.A. DIULUS			1130-1134						
217	ENZOCO CORP.	4	.219	108	"	1128-1142	K.J. BECKER & E.M. ZARZOUR			1128-1144	11-6-97										
218	Wm. C. Kay Builders Inc.	4	.221	110	"	1039-742	T.E. + K.E. White			1149-165											
219	R.L. DESIGN BUILDERS INC	4	.228	112	"	1045-853	C.D. & L.K. Frate	.228		1059-581	7-15-96										
220	W.C. KAY BUILDERS	4	.210	114	"	1099-1161	C.L. & S.A. SEABECK			1101-399	4-23-97										
221	R.L. DESIGN BLDRS.	4	.187	116	"	1099-1136	R.F. MACK, Trustee			1117-476	8-15-97										
222	R.L. DESIGN BLDRS, INC.	4	.210	118	"	1100-969	T.M. & R.B. LYNCH			1117-689	8-18-97										
223	R.L. DESIGN BLDRS, INC.	4	.220	120	"	1105-1088	D.T. Dennon + D.A. Blasko			1147-1117	3-9-98										
224	R.L. DESIGN BLDRS, INC.	4	.172	122	"	1130-844	R.P. + K.E. Snyder 10-1652010			1189-909	9-24-98										
225	WM.C. KAY BLDRS, INC.	4	.237	124	"	1096-691	N.A. & D.M. PISZKO			1096-693	3-24-97										
226	Burlington Group	4	.211	126	"	831-561	R.L. Design Bldrs. 10-165208			1188-189	9-16-98										
227	WM. C. KAY BLDRS	4	.209	128	"	1007-648															
228		4	.169	130	"																
229	A.J. DAVIDSON, JR.	4	.212	129	"	1056-1191															
230	Wm. C. KAY BLDRS	4	.195	127	"	1007-646	M.J. & L.M. CIPOLLA	.195		1014-1039	5-10-95										
231	R.L. DESIGN, Inc.	4	.185	125	"	1009-923	W.C. + R.A. KOSTAL	.185	125	1022-964	7-28-95										
232	WM. & D. FANNIN	4	.167	123	"	1007-389	WM. & D. FANNIN, TRUSTEE		123	1107-857	6-5-97										
233	R.L. MOORE HOMES, INC.	4	.183	121	"	1053-315	J.D. & S.L. CROOK	.183	121	1066-982	8-28-96										
234	R L DESIGN BUILDERS INC	4	.195	119	"	1045-842	MJ & JJ. Ream			1062-546	8-1-96										
235	R.L. MOORE HOMES, INC.	4	.169	117	"	1046-1029	MP & N.B. McArthur			1062-790	8-2-96										
236	Wm. C. KAY BLDRS INC.	4	.165	115	"	1048-747	P.W. & Im. Bremer			1064-709											
237	R.L. MOORE HOMES, INC.	4	.171	113	"	1041-913	S.I. NATHANSON		113	1056-423	6-24-96										
238	R.L DESIGN BUILDERS, INC.	4	.183	111	"	1045-864	R.P. & D.L. Hanlon			1085-670	12-20-96										
239	R.L. DESIGN BLDRS	4	.174	109	"	1080-465	D.M + P.R. BARGHOLT 10-165221			1167-1171	6-24-98										
240	R.L. DESIGN BLDRS Inc	4	.177	107	"	1045-923	E.L. WOODS			1085-1295	12-24-96										
241	Wm. C. KAY BLDRS	4	.196	105	"	1048-1007	B.A. & R.M. O'BRIEN 10-165223		1195-10	1086-1079	12-31-96										
242	R.L. DESIGN BUILDERS, INC	4	.291	103	CEDAR-GLEN	1045-831	D.J. & L.M. PAYNE	.291	103	1067-251	8-29-96										
243	R.L. DESIGN BUILDERS, Inc	4	.331	101	"	1009-85	F.J. COSTELLO & D.E. WILSON-COSTELLA	.331		1037-342	12-28-95	A.W. + K.L. Larrick 10-165225			1153-1090	4-17-98					
COMMON # 1		4	1.07			22-69															
" #2		4	2.06			22-69															
" #3		4	.112			22-69															
" #4		4	.104			22-69															

PAGE 3C — CONTINUED FROM PAGE 2B

WOODS OF BURLINGTON PHASE 5A		VOL	26-40									
10-165412-164	ALL	5A	.342		SUGAR BUSH GLEN	26-40	W.M. & Em. Emlood	1157-968 5/4/98	5/5/98			
10-165413-165	LOTS	5-A	.349		"	26-40	R.L. Design B	R.L. Design Inc.	1157-693	J.A. + E.R. Lawrence	1200-176	11-17-98
10-165414-166	IN	5-A	.271		"	26-40	R.L. DESIGN Builders	1167-88	6-19-98	J.P. + I. Szoradi	1197-1085	11-3-98
10-165415-167	BURLINGTON GROUP	5-A	.232		SUGAR BUSH GLEN	26-40	R.L. Design B	'Woods' 5/4/98	1159-692	D.M. + D.R. Fowler 10-165415	1195-439	10-22-98
10-165416-168	Inc.	5-A	.233		GLEN	26-40	" "	" "	"			
COMMON # 1	10-165417	5A	.702			26-40	Burlington Homeowners Assoc	10-22-98	1195-449			
" # 2A	10-165418	5A	4.134			26-40	" "	" "	"			
" # 3	10-165421	5A	.123			26-40	" "	" "	"			
" # 4A	10-165419	5A	.209			26-40	" "	" "	"			
" # 6	10-165420	5A	.731			26-40	" "	" "	"			

7/2 - 7/3 - 7/4 = 1" = 300'

SUB LOT NO.	TRANSFERRED TO	Ac	PHASE	ADD.#	ROAD	VOL-PG.	TRANSFERRED TO	Ac.	ADD #	ROAD	VOL/PG	TRANSFERRED TO	AC	ADD. #	ROAD	VOL/PG	TRANSFERRED TO	AC	ADD #	ROAD	VOL/PG
81	BURLINGTON BLDRS, INC	.304	3		MIDDLE POST POINTE	961-162	T.R & K.R. SARI	.304			1011-242									
82	WM. C. KAY BLDRS.	.245	3		"	967-1347	L.S. NEMECKAY			MIDDLE POST POINTS	990-753									
83	WILLIAMSBURG HOMES, CORP	.224	3		"	968-431	J & F PRISTAS	.224	114	MIDDLE POST POINTS	989-872									
84	WILLIAMSBURG HOMES, CORP	.224	3		"	983-1310	F.S. & L.E. SPADAFORE		116	"	997-95									
85	WILLIAMSBURG HOMES CORP	.299	3		"	981-1191	F.T. & M.T. BRENTAR	.299	118	"	995-380									
86	WC. KAY BLDRS	.596	3		"	960-651	J.M. & M.A. HORWATT	.596	120	MIDDLE POST POINTE	962-25									
87	BURLINGTON BLDRS INC	.338	3		"	964-1058	R.J. & K.R. MCNEELEY	.338	117	"	992-314	R. J. & K.R. McNEELEY	.338	117	Middle Post Pointe	1035-1266				
88	WILLIAMSBURG HOMES CORP.	.246	3		"	981-928	M.A. ORTIZ	.246	115	"	995-195									
89	W.C. KAY BLDRS INC.	.312	3		"	972-1189	L.E. & P.R. MCKINLEY	.312	113	"	992-521	55 McKINLEY				1045-516				
90	WILLIAMSBURG HOMES, CORP	.289	3	111	"	964-1192	J.C. SMOGGIE & L.A. RIBOVICH		111	"	874-839	S.F. & R.S. Bannister 10-165141		10-13-98	M.P. Pointe	1193-324				
91	WILLIAMSBURG HOMES, CORP.	.267	3		"	964-1181	P.P. & L.F. PIRNAT	.267	109	"	977-712									
92	WM.C. KAY BLDRS.	.289	3		"	962-618	T.W. KIDD & L.B. MOORE KIDD	.289	107		980-1090									
93	WM C. KAY BLDRS.	.276	3		"	962-617	S.L. BRADLEY & K.A. JACKSON	.276	105	"	978-334	S. L. BRADLEY	.276	105	MIDDLE POST POINTE	1087-1119				
94	WM. C. KAY BLDRS.	.260	3		"	971-622	B.J. & D.D. SOBOLE	.260	103	"	987-373									
95	R.L. DESIGN BLDRS	.226	3		"	985-355	R.M., JR. & J.C. KOVACS	.226	101	"	995-360	J.C. KOVACS LIVING TRUST		101	"	1042-11				
#3 OUT LOT EXISTING	See Phase 2A Vol 21-14	.13																		
96	VOL 22-69	.332	4	102	SAW MILL BD.	834-561	ENZOCO CORPORATION	.332	102	SAW MILL BEND	1096-320	D.K. & D.D. EADES	.332	102	SAW MILL BEND	1117-1212				
97	BURLINGTON GROUP INC	.317	4	104	"		ENZOCO CORPORATION	.317	104	SAW MILL BEND	1046-1021	H.J., III & D.M. GREGORICH	.317	104	SAW MILL BEND	1046-1023				
98	WM. C. KAY BLDRS	.342	4	106	"	1007-650	G.F. & M.E. NEAL	.342	106	SAW MILL BEND	1016-397									
99	WM. C. KAY BLDRS	.350	4	108	"	1016-389	J & K.E. WISSNER	.350	108	"	1028-1020	G.W. VAN WINKLE		108	"	1102-1169				
100	WM. C. KAY BLDRS	.406	4	110	"	1007-908	H.J & R.S. HERRICK	.406		"	1018-465									
101	R.L. Moore Homes, Inc.	.344	4	112	"	1062-1225	M.V. Cobb				1055-463									
102	WM. C. KAY BLDRS	.226	4	114	"	1132-871	R.T. & S.A. GRYBOS	.226	114	SAWMILL BEND	1136-315	B.M. & J.B. Shankleton 10-165186	.226	114	SAWMILL BEND	1203-1207				
103	WM. C. KAY BLDRS	.226	4	115	"	1133-284	D.F. & M.A. RONAY		115	SAWMILL BEND	1135-211									
104	R.L. MOORE HOMES, INC	.380	4	113	"	1045-470	D.A. & H.A. POSTWA	.380	113	SAW MILL BEND	1059-593	D.A. POSTWA	.38	113	SAWMILL BEND	1138-1151				
105	ENZOCO CORP.	.281	4	111	"	1121-331	M.J. & K.G. BECHKOWIAK		111	"	1121-333									
106	ENZOCO CORP.	.287	4	109	"	1098-174	G.T., JR. & A.M. WRIGHT	.287	109	SAW MILL BEND	1098-176									
107	WM. C. KAY BLDRS	.347	4	107	"	1013-1313	C.R & M.M. KEVERN	.347	4	"	1087-119									
108	ENZOCO CORP	.321	4	105	"	1026-655	J.H. BONK		105	"	1039-1021									
109	R.L. MOORE HOMES, INC	.333	4	103	SAW MILL-BEND	1009-106	L.M. GODDARD	.333	103	"	1050-362									
110	WM. C. KAY BLDRS, INC.	.330	4	101	BEND															

PHASE 5A ✓
VOL 26-40

10-165359 — 111	WOODS OF BURLINGTON	.292	5A		TINKERS	26-40														
10-165360 — 112	Burlington Group Inc.	.25	5-A		" TR	26-40	R.L. Design Builders ~~10-165360~~ ~~10-165361~~		5/1/98	TINKERS TRAIL	1157-692	W.E. & N.M. Salmon 10-165360		10-23-98		1195-967
10-165361 — 113	834-561	.238	5-A		"	26-40	"		"	"	"									
10-165362 — 114		.237	5-A		"	26-40														
10-165363 — 115		.245	5-A		"	26-40	W.M. C. KAY BUILDERS		5/5/98	"	1157-968									
10-165364 — 116		.257	5-A		TINKERS TR	26-40														
10-165365 — 117		.228	5-A		"	26-40														
10-165366 — 118		.227	5-A		"	26-40														
10-165367 — 119		.260	5-A		"	26-40														
10-165368 — 120		.410	5-A		"	26-40	W.M. C. KAY BUILDERS		5/5/98	"	1157-968									
10-165369 — 121	ENZOCO CORP.	.363	5-A		"	26-40	Enzoco Corporation			"	1148-1221	D.J. & L. Bender 10-165369			10-30-98	1197-512				
10-165370 — 122		.275	5-A		"	26-40	W.M.C. KAY BUILDERS		5/5/98	TINKERS TRAIL	1157-968	S.M. Jaskulski 10-165370			11-5-98	1198-577				
10-165-371 — 123		.259	5-A		"	26-40	R.L. Design Builders		5/4/98	"	1157-692									
10-165-372 — 124		.268	5-A		"	26-40	" " "		"	"	"									
10-165373 — 125		.245	5-A		"	26-40	Enzoco Corporation			"	1150-253	S+M. LIECHTY 8-27-98		130		TINKERS TRAIL	1184-59			
10-165374 — 126		.258	5-A		TINKERS TR	26-40	Enzoco Corporation			"	1148-1221									
10-165375 — 127		.340	5-A		"	26-40	Enzoco Corporation			"	1148-1221	J.P. & N.M. Evans		10-9-98		TINKERS TRAIL	1193-29			
10-165376 — 128		.235	5-A		"	26-40	Enzoco Corporation			"	1148-1221									
10-165377 — 129		.280	5-A		"	26-40	Enzoco Corporation 6-10-98			"	1164-1064	J.M. Bischoff		12-4-98		TINKERS TRAIL	1205-850			
10-165378 — 130		.368	5-A		"	26-40	Enzoco Corporation			"	1148-1221									
10-165379 — 131		.211	5-A		"	26-40	W.M.C. BUILDERS		5/5/98	"	1157-968									
10-165380 — 132		.293	5-A		"	26-40	Enzoco Corporation			TINKERS TRAIL	1148-1221									
10-165381 — 133		.307	5-A		"	26-40	R.L. Design Builders		5/4/98	"	1157-692									
10-165382 — 134		.325	5-A		"	26-40	W.M.C. BUILDERS		5/5/98	"	1157-968	R.A. & N.J. Sadler 10-165382				1186-153				
10-165383 — 135		.255	5-A		"	26-40				"										
10-165384 — 136		.261	5-A		"	26-40				"										
10-165385 — 137		.265	5-A		"	26-40				"										
10-165386 — 138		.229	5-A		"	26-40				"										
10-165387 — 139		.22	5-A		"	26-40				"										
10-165388 — 140		.205	5-A		"	26-40				"										
10-165389 — 141		.228	5-A		"	26-40				"										
10-165390 — 142		.248	5-A		"	26-40				"										
10-165391 — 143		.273	5-A		TINKERS TRAIL	26-40	Enzoco Corporation			TINKERS TRAIL	1148-1221									
10-165392 — 144		.284	5-A		SUGARBUSH GLEN	26-40	Enzoco Corporation			SUGARBUSH GLEN	1148-1221									
10-165393 — 145		.180	5-A		SUGARBUSH GLEN	26-40				"										
10-165394 — 146		.179	5-A		"	26-40				"										
10-165395 — 147		.167	5-A		"	26-40				"										
10-165896 — 148		.158	5-A		"	26-40				"										
10-165397 — 149		.171	5-A		"	26-40	W.M.C. BUILDERS		5/5/98	"	1157-968	T.G. & D.L. Agusto 10-165397		12-21-98		Sugar Bush	1207-1044			
10-165398 — 150		.169	5-A		"	26-40	R.L. Design Builders		5/4/98	"	1157-692									
10-165399 — 151		.216	5-A		"	26-40	" " "		"	"	"									
10-165400 — 152		.312	5-A		"	26-40	W.M.C. BUILDERS		5/5/98	"	1157-968									
10-165401 — 153		.261	5-A		"	26-40	ENZOCO CORPORATION	.26A	1-5-99	"	1209-510	M.C. & S.A. Sferrazza		12-30-98		Sugar Bush	1209-75			
10-165402 — 154		.206	5-A		"	26-40				SUGARBUSH GLEN										
10-165403 — 156		.288	5-A		"	26-40	W.M.C. BUILDERS		5/5/98	"	1157-968	R.A. & S. SHRINER		(124)	8/18/98	Sugar Bush Glen	1181-499			
10-165404 — 156		.308	5-A		"	26-40	Enzoco Corporation			"	1148-1221									
10-165405 — 157		.194	5-A		"	26-40	Enzoco Corporation			"	1148-1221									
10-165406 — 158		.220	5-A		"	26-40				"										
10-165407 — 159		.245	5-A		"	26-40				"										
10-165408 — 160		.242	5-A		"	26-40				"										
10-165409 — 161		.255	5-A		"	26-40	ENZOCO CORPORATION	.26A	1-5-99	"	1209-512									
10-165410 — 162		.260	5-A		SUGARBUSH GLEN	26-40				"										

CONTINUED ON PAGE — 3C

X 10-165411 — 163	.282	5-A		SUGARBUSH GLEN	26-40	